COLTON'S ATLAS OF THE UNION.

TLM
REF

Digitized by the Internet Archive
in 2011 with funding from
The Institute of Museum and Library Services through an Indiana State Library LSTA Grant

http://www.archive.org/details/coltonscondensed00colt

COLTON'S

CONDENSED OCTAVO

ATLAS OF THE UNION:

CONTAINING MAPS

OF ALL THE

STATES AND TERRITORIES

OF THE

UNITED STATES OF AMERICA.

NEW YORK:
J. H. COLTON, PUBLISHER,
No. 172 WILLIAM STREET.
1864.

mg 7345

Entered, according to Act of Congress, in the year 1864,
By J. H. COLTON,
In the Clerk's Office of the District Court of the United States for the Southern District of New York.

Davies & Kent,
Stereotypers and Electrotypers,
183 William St., N. Y.

LIST OF MAPS.

1, 2—The United States.
3, 4—State of Maine
5, 6—New Hampshire and Vermont.
7, 8—Massachusetts, Rhode Island, and Connecticut.
9, 10—New York, Pennsylvania, and New Jersey.
11, 12—Maryland, Delaware, and Eastern Virginia.
13, 14—East and West Virginia.
15, 16—Indiana and Ohio.
17, 18—Illinois.
19, 20—Michigan and Wisconsin.
21, 22—Iowa and Minnesota.
23, 24—Missouri and Kansas.
25, 26—Kentucky and Tennessee.
27, 28—Arkansas and Indian Territory.
29, 30—Mississippi and Louisiana.
31, 32—Texas.
33, 34—Georgia and Alabama.
35, 36—North Carolina and South Carolina.
37, 38—Florida.
39, 40—Colorado and New Mexico.
41, 42—Nevada, Utah, and Arizona.
43, 44—California and Idaho.
45, 46, 47—California.
48, 49—Oregon and Washington.
50, 51—Nebraska, Dakota, and Montana.

This atlas is designed particularly to supply the demand of a large number of persons who want good maps of the United States in a small compass and easy of reference. To all such it will be a desideratum.

TABLE *showing the Population of the Principal Cities and Towns in the United States, according to the Seventh Census* (1850) *and the Eighth Census* (1860) *respectively.*

Cities and Towns.	Counties.	States.	Population. 1850.	Population. 1860.	Increase.	Increase per cent.
Albany	Albany	New York	50,763	62,367	11,604	22.86
Alleghany City	Alleghany	Pennsylvania	21,261	28,702	7,441	35.00
Augusta	Richmond	Georgia	11,753	12,493	740	6.30
Augusta	Kennebec	Maine	8,225	7,609	—	*l.* 7.49
Auburn	Cayuga	New York	9,548	10,986	1,438	15.06
Alexandria	Alexandria	Virginia	8,734	12,652	3,918	44·86
Ann Arbor	Washtenaw	Michigan	4,868	4,483	—	*l.* 7.91
Annapolis	Anne Arundel	Maryland	3,011	4,529	1,518	50.42
Alton	Madison	Illinois	3,585	7,338	3,753	104.69
Baltimore	Baltimore	Maryland	169,054	212,418	43,364	25.65
Buffalo	Erie	New York	42,261	81,129	38,868	91.97
Boston	Suffolk	Massachusetts	136,881	177,812	40,931	29.90
Bangor	Penobscot	Maine	14,432	16,407	1,975	13.68
Bath	Sagadahoc	Maine	8,020	8,076	56	0.70
Burlington	Chittenden	Vermont	6,110	7,713	1,603	26.24
Burlington	Burlington	New Jersey	4,536	5,193	657	14.48
Burlington	Des Moines	Iowa	4,082	6,706	2,624	64.28
Brooklyn	Kings	New York	96,838	266,661	169,823	175.37
Charleston	Charleston	South Carolina	42,985	40,578	—	*l.* 5.60
Cincinnati	Hamilton	Ohio	115,436	161,044	45,608	39.51
Columbus	Franklin	Ohio	17,882	18,554	672	3.76
Cleveland	Cuyahoga	Ohio	17,034	43,417	26,383	154.88
Chicago	Cook	Illinois	29,963	109,260	79,297	264.65
Cambridge	Middlesex	Massachusetts	15,215	26,060	10,845	71.28
Canandaigua	Ontario	New York	6,143	7,075	932	15.17
Columbia	Richland	South Carolina	6,060	8,059	1,999	32.98
Columbus	Muscogee	Georgia	5,942	9,621	3,679	61.91
Chilicothe	Ross	Ohio	7,100	7,626	526	7.40
Detroit	Wayne	Michigan	21,019	45,619	24,600	117.03
Dover	Strafford	New Hampshire	8,196	8,502	306	3,73
Dayton	Montgomery	Ohio	10,970	20,081	9,111	83.05
Davenport	Scott	Iowa	1,848	11,267	9,419	509.68
Dubuque	Dubuque	Iowa	3,108	13,000	9,892	318.27
Des Moines	Polk	Iowa	986	3,965	2,979	302.12
Fall River	Bristol	Massachusetts	11,524	14,026	2,502	21.71
Frederick	Frederick	Maryland	6,028	8,143	2,115	35.08
Fayetteville	Cumberland	North Carolina	4,646	4,790	144	3.09
Fredericksburg	Spottsylvania	Virginia	4,061	5,022	961	23.66
Freeport	Stephenson	Illinois	1,436	3,529	2,093	145.75
Fort Wayne	Allen	Indiana	4,282	10,388	6,106	142.59
Gardiner	Kennebec	Maine	6,486	4,487	—	*l.* 30.82
Gloucester	Essex	Massachusetts	7,786	10,904	3,118	40.04
Georgetown	Washington	Dist. of Columbia	8,366	8,733	367	4.38
Galveston	Galveston	Texas	4,177	7,307	3,130	74.93
Galena	Jo Daviess	Illinois	6,004	8,193	2,189	36.45
Hartford	Hartford	Connecticut	13,555	29,154	15,509	115.08
Hudson	Columbia	New York	6,286	7,187	901	14.33
Harrisburg	Dauphin	Pennsylvania	7,834	13,405	5,571	71.11
Ithaca	Tompkins	New York	6,909	6,843	—	*l.* 0.95
Indianapolis	Marion	Indiana	8,034	18,611	10,577	131.65
Iowa City	Johnson	Iowa	1,582	5,214	3,632	229.58
Jersey City	Hudson	New Jersey	6,856	29,226	22,370	326.28
Keokuk	Lee	Iowa	2,478	8,136	5,658	228.32
Lowell	Middlesex	Massachusetts	33,383	36,827	3,444	10.31
Louisville	Jefferson	Kentucky	43,134	68,033	24,839	57.50
Lynn	Essex	Massachusetts	14,257	19,083	4,826	33.85
Lockport	Niagara	New York	12,323	13,523	1,200	9.73
Lancaster	Lancaster	Pennsylvania	12,369	17,603	5,234	42.31
Lynchburg	Campbell	Virginia	8,071	6,853	—	*l.* 15.09
Lexington	Fayette	Kentucky	9,180	9,321	171	1.53
La Fayette	Tippecanoe	Indiana	1,215	9,387	8,172	672.59
Lansing	Ingham	Michigan	1,229	3,074	1,845	150.12
La Porte	La Porte	Indiana	1,824	5,028	3,204	175.65
Manchester	Hillsboro'	New Hampshire	13,932	20,109	6,177	44.33
Mobile	Mobile	Alabama	20,515	29,258	8,743	42.61

Cities and Towns.	Counties.	States.	Population. 1850.	Population. 1860.	Increase.	Increase per cent.
Montgomery	Montgomery	Alabama	4,935	35,902	30,967	627.49
Milwaukie	Milwaukie	Wisconsin	20,061	45,246	25,185	125.54
Marblehead	Essex	Massachusetts	6,167	7,647	1,480	23.99
Middleboro'	Plymouth	Massachusetts	5,336	6,272	936	17.54
Memphis	Shelby	Tennessee	8,839	22,623	13,784	155.94
Muscatine	Muscatine	Iowa	2,540	5,324	2,784	109.60
Madison	Jefferson	Indiana	8,012	8,130	118	1.47
New Haven	New Haven	Connecticut	20,345	39,267	18,922	93.00
New York	New York	New York	515,547	805,651	290,104	56.27
Newark	Essex	New Jersey	38,894	71,914	33,020	84.89
Norfolk	Norfolk	Virginia	14,326	15,611	1,285	8.96
Nashville	Davidson	Tennessee	10,478	16,988	6,510	62.13
New Orleans	Orleans	Louisiana	116,375	168,675	52,300	44.94
Nashua	Hillsboro'	New Hampshire	5,820	10,065	4,245	72.93
Nantucket	Nantucket	Massachusetts	8,452	6,094	—	*l.* 27.89
Newburyport	Essex	Massachusetts	9,572	13,401	3,829	40.00
Newport	Newport	Rhode Island	9,563	10,508	945	9.88
New London	New London	Connecticut	8,991	10,115	1,124	12.50
Newburg	Orange	New York	11,415	15,196	3,781	33.12
Newbern	Craven	North Carolina	4,681	5,432	751	16.04
Natchez	Adams	Mississippi	4,434	6,612	2,178	49.12
Pekin	Tazewell	Illinois	1,678	3,467	1,789	106.61
Portland	Cumberland	Maine	20,815	26,341	5,526	26.54
Portsmouth	Rockingham	New Hampshire	9,738	9.335	—	*l.* 4.13
Portsmouth	Norfolk	Virginia	8,122	9,502	1,380	16.99
Providence	Providence	Rhode Island	41,513	50,666	9,153	22.04
Philadelphia	Philadelphia	Pennsylvania	340,045	562,529	222,484	65.43
Pittsburg	Alleghany	Pennsylvania	46,601	49,217	2,616	5.61
Petersburg	Dinwiddie	Virginia	14,010	18,266	4,256	30.38
Plymouth	Plymouth	Massachusetts	6,024	6,272	248	4.12
Poughkeepsie	Dutchess	New York	13,944	14,726	782	5.61
Paterson	Passaic	New Jersey	11,334	19,588	8,254	72.82
Peoria	Peoria	Illinois	5,095	14,045	8,950	175.96
Quincy	Adams	Illinois	6,902	13,632	6,730	97.51
Rochester	Monroe	New York	36,403	48,204	11,801	32.42
Richmond	Henrico	Virginia	27,570	37,910	10,340	37.50
Roxbury	Norfolk	Massachusetts	18,364	25,137	6,773	36.88
Reading	Berks	Pennsylvania	15,743	23,161	7,418	47.12
Raleigh	Wake	North Carolina	4,518	4,780	262	5.80
Richmond	Wayne	Indiana	1,443	6,603	5,160	357.51
Rock Island	Rock Island	Illinois	1,711	5,130	3,419	199.82
Springfield	Hampden	Massachusetts	11,766	15,199	3,433	29.18
Salem	Essex	Massachusetts	20,264	22,252	1,988	9.81
Syracuse	Onondaga	New York	22,271	28,119	5,848	26.26
Savannah	Chatham	Georgia	15,312	22,292	6,980	45.59
St. Louis	St. Louis	Missouri	77,860	169,773	82,913	106.49
San Francisco	San Francisco	California	34,776	56,802	22,026	63.34
Schenectady	Schenectady	New York	8,921	9,579	658	7.38
Steubenville	Jefferson	Ohio	6,140	6,154	10	0.16
Thomaston	Knox	Maine	2,723	3,218	495	18.18
Troy	Rensselaer	New York	28,785	39,232	10,447	36.29
Taunton	Bristol	Massachusetts	10,441	15,376	4,935	47.27
Utica	Oneida	New York	17,565	22,529	4,964	28.26
Vicksburg	Warren	Misssissippi	3,678	4,591	913	24.82
Washington	Washington	Dist. of Columbia	40,001	61,122	21,121	52.78
Wilmington	New Hanover	North Carolina	7,264	9,552	2,288	31.50
Worcester	Worcester	Massachusetts	17,049	24,960	7,911	46.40
West Troy	Albany	New York	7,564	8,820	1,256	16.60
Wilmington	New Castle	Delaware	13,979	21,508	7,529	53.86
Wheeling	Ohio	Virginia	11,435	14,083	2,648	23.16
Zanesville	Muskingum	Ohio	10,355	9,229	—	*l.* 10.87

l. indicates loss.

TABLE

SHOWING THE POPULATION OF THE STATES AND TERRITORIES BY SEXES, ACCORDING TO THE EIGHTH CENSUS, 1860.

STATES.	WHITE			FREE COLORED			INDIANS			Total Free.	SLAVES			Aggregate Population.
	Male.	Female.	Total.	Male.	Female.	Total.	Male.	Female.	Total.		Male.	Female.	Total.	
Alabama.....	270,190	256,081	526,271	1,254	1,436	2,690	81	79	160	529,121	217,766	217,314	435,080	964,201
Arkansas	171,477	152,666	324,143	72	72	144	24	24	48	324,335	56,174	54,941	111,115	435,450
California.....	239,856	98,149	338,005	2,827	1,259	4,086	8,269	6,286	14,555	379,994	....	....	....	379,994
	*22,385	*963	*23,348											
Connecticut	221,851	229,653	451,504	4,136	4,491	8,627	7	9	16	460,147	....	....	....	460,147
Delaware.....	45,940	44,649	90,589	9,889	9,940	19,829	....	....	....	110,418	860	938	1,798	112,216
Florida	41,128	36,619	77,747	454	478	932	1	....	1	78,680	31,348	30,397	61,745	140,425
Georgia.....	301,066	290,484	591,550	1,669	1,831	3,500	17	21	38	595,088	229,193	233,005	462,198	1,057,286
Illinois.....	898,941	805,350	1,704,291	3,809	3,819	7,628	11	21	32	1,711,951	....	....	....	1,711,951
Indiana.....	693,348	645,362	1,338,710	5,791	5,637	11,428	121	169	290	1,350,428	....	....	....	1,350,428
Iowa.....	353,900	319,879	673,779	581	523	1,169	27	38	65	674,913	....	....	....	674,913
Kansas.....	58,806	47,584	106,390	286	339	625	86	103	189	107,204	....	2	2	107,206
Kentucky	474,193	445,291	919,484	5,101	5,583	10,684	18	15	33	930,201	113,009	112,474	225,483	1,155,684
Louisiana	189,648	167,808	357,456	8,279	10,368	18,647	90	83	173	376,276	171,977	159,749	331,726	708,002
Maine	316,527	310,420	626,947	659	668	1,327	3	2	5	628,279	....	....	....	628,279
Maryland	256,839	259,079	515,918	39,746	44,196	83,942	....	....	....	599,860	44,313	42,876	87,189	687,049
Massachusetts ...	592,231	629,201	1,221,432	4,469	5,133	9,602	13	19	32	1,231,066	....	....	....	1,231,066
Michigan.....	389,919	349,880	739,799	3,567	3,232	6,799	1,208	1,307	2,515	749,113	....	....	....	749,113
Minnesota	92,677	78,550	171,864	126	133	259	1,254	1,115	2,369	172,123	....	....	....	172,123
Mississippi.....	186,273	167,626	353,899	382	391	773	2	....	2	354,674	219,301	217,330	436,631	791,305
Missouri	563,132	500,358	1,063,489	1,697	1,875	3,572	13	7	20	1,067,081	57,360	57,571	114,931	1,182,012
New Hampshire..	159,563	166,016	325,579	253	241	494	....	....	....	326,073	....	....	....	326,073
New Jersey	322,733	323,966	646,699	12,312	13,006	25,318	....	....	....	672,017	6	12	18	672,035
New York.....	1,910,279	1,921,311	3,831,590	23,178	25,827	49,005	75	65	140	3,880,735	....	....	....	3,880,735

North Carolina ..	313,670	316,272	629,942	14,880	15,583	30,463	597	561	1,158	661,563	166,469	164,590	331,059	992,622
Ohio	1,171,698	1,131,110	2,302,808	18,398	18,266	36,673	22	8	30	2,339,511	....	....	....	2,339,511
Oregon.....	31,451	20,709	52,160	76	52	128	64	113	177	52,465	....	....	....	52,465
Pennsylvania....	1,427,943	1,421,316	2,849,259	26,373	30,476	56,849	3	4	7	2,906,115	....	....	....	2,906,115
Rhode Island....	82,294	88,355	170,649	1,831	2,121	3,952	8	11	19	174,620	....	....	....	174,620
South Carolina...	146,160	145,140	291,300	4,548	5,366	9,914	41	47	88	301,302	196,571	205,825	402,406	703,708
Tennessee	422,779	403,943	826,722	3,538	3,762	7,300	31	29	60	834,082	136,370	139,349	275,719	1,109,801
Texas	228,585	192,306	420,891	181	174	355	212	191	403	421,649	91,189	91,377	182,566	604,215
Vermont.....	158,406	155,963	314,369	371	338	709	9	11	20	315,098	....	....	....	315,098
Virginia	528,842	518,457	1,047,299	27,721	30,321	58,042	55	57	112	1,105,453	249,483	241,382	490,865	1,596,318
Wisconsin	406,309	367,384	773,693	653	518	1,171	288	325	613	775,881	....	....	....	775,881
	†199	†205	†404											
Total.....	13,691,237	13,008,105	26,706,425	229,107	247,455	476,536	12,650	10,720	23,370	27,199,274	1,981,389	1,969,142	3,950,531	31,148,047
TERRITORIES.														
Colorado	32,654	1,577	34,231	37	9	46	....	....	....	34,277	....	....	....	34,277
Dakota	1,592	984	2,576	....	....	....	1,205	1,056	2,261	4,837	....	....	....	4,837
Dist. of Columbia.	29,584	31,179	60,763	4,702	6,429	11,131	1	....	1	71,895	1,212	1,973	3,185	75,080
Nebraska.....	16,689	12,007	28,696	35	32	67	30	33	63	28,826	6	9	15	28,841
Nevada.....	6,012	710	6,812	35	10	45	....	....	....	6,857	....	....	....	6,857
New Mexico.....	43,679	39,245	82,924	45	40	85	5,347	5,105	10,452	93,516	....	....	....	93,516
	†20	†35	†55											
Utah	20,178	19,947	40,125	13	17	30	46	43	89	40,244	18	11	29	40,273
Washington	8,225	2,913	11,138	26	4	30	195	231	426	11,594	....	....	....	11,594
Total.....	158,723	108,597	267,320	4,893	6,541	11,434	6,824	6,468	13,292	292,046	1,236	1,993	3,229	295,275
Total in States and Territories	13,849,960	13,116,702	26,973,843	234,000	253,970	487,970	19,474	17,188	36,662	27,491,320	1,982,625	1,971,135	3,953,760	31,443,322

* Chinese and Half-breeds.

† Half-breeds

J. H. COLTON'S

GEOGRAPHICAL ESTABLISHMENT,

No. 172 WILLIAM STREET, NEW YORK,

or more than thirty years the largest Publisher of MAPS and ATLASES in America. His assortment, AMERICAN and FOREIGN, for

SCHOOLS, OFFICES, LIBRARIES, TRAVELERS, ETC.,

In their various styles, is now full and complete. The following is part of his Catalogue:

IN MOUNTED FORM.

The World,
On Mercator's Projection;
Europe,
Asia,
Africa,
North America,
South America,
Oceanica,
—In two sizes—large and small.

U. States & Canadas.
Townships, Counties, Railroads, etc., on a large scale.
United States, Mexico, West Indies, & Central America.
Two sizes—large and small.
West Indies.
Mexico.
British Provinces.

Spain and Portugal.
Cuba—Large and small.
Porto Rico.
Brazil.
Palestine.
The New Testament Countries.
Flags of all Nations.

CITY AND COUNTY OF NEW YORK—LONG ISLAND—THIRTY-THREE MILES AROUND NEW YORK—ILLUSTRATED CHART OF GEOGRAPHICAL DEFINITIONS—THE STREAM OF TIME, ETC., ETC.

IN PORTABLE FORM.

Railroad, County, and Township Maps of United States—different sizes.
United States, Mexico, West Indies, etc.
The Separate States—different Sizes.
SECTIONAL—**Illinois, Indiana, Michigan, Missouri, Wisconsin, Iowa, Minnesota, Arkansas, Louisiana, Texas, etc.**

The Western States.
Southern States—two sizes.
Illinois, Wisconsin, Minnesota, Iowa, and Missouri.
Eastern and Middle States.
Virginia, Maryland, and Delaware—two sizes.
Tourist's Map of the Great Lakes.

ATLASES.

Colton's General Atlas,

Containing 180 Steel Plate Maps and Plans, on 115 Imperial Folio Sheets, accompanied by 175 pages of Letterpress Descriptions, Geographical, Statistical, and Historical. The most complete and splendid Atlas in the world.

Colton's Condensed 8vo Atlas of the Union.

COLTON'S

Atlas of America,

Illustrating the Physical and Political Geography of the United States of America, the British Provinces, Mexico, Central America, West Indies, and South America, constructed from official surveys and other authentic materials, on 64 Imperial Folio pages, accompanied by 80 pages of Letterpress Descriptions, of great value.

☞ OTHER ATLASES IN PREPARATION.

I.

53
43
33
23
40
30
20
10
PACIFIC OCEAN
WASHINGTON
OREGON
CALIFORNIA
MONTANA
IDAHO
NEVADA
UTAH
ARIZONA
NEW MEXICO
COLORADO
WYOMING
DAKOTA
NEBRASKA
KANSAS
INDIAN TERRITORY
TEXAS
UNITED STATES
Columbia R.
Portland
Salem
Eugene City
Fort Hall
Great Salt L.
Salt L. City
Carson City
Fillmore City
Sacramento City
San Francisco
Monterey
Los Angeles
San Diego
Pueblo de los Angelos
Fort Yuma
Rio Colorado
Rio Gila
Tucson
Santa Fe
Denver
Spanish Peaks
Pikes Peak
Fort Union
Fort Leavenworth
Omaha City
Fort Des Moines
Chihuahua
Durango
Monterey
Saltillo
Victoria
Matamoras
Brazos R.
Dallas
Shreveport
Austin
Galveston
Corpus Christi
Presidio del Norte
Rio Grande
Paso del Norte
Mexico
Puebla
Oaxaca
Vera Cruz
Tampico
Guadalajara
Zacatecas
San Luis Potosi
Mazatlan
La Paz
Cape St Lucas
Guaymas
Urias
Altar
Arispe
Tubac
Batiquitos
Loreto
Cerros I.
Guadalupe I.
Socorro
Revillagigedo Is.
New Ballade
Santa Rosa
Passaic R.
Isthmus of Tehuantepec
J.H.COLTON'S
UNITED STATES

13
3
7
40
30
ATLANTIC OCEAN
GULF STREAM
TROPIC OF CANCER
Bermudas
CARIBBEAN SEA
GULF OF MEXICO
UNITED STATES
CANADA
NEW FOUNDLAND
NOVA SCOTIA
NEW BRUNSWICK
MAINE
VERMONT
NEW YORK
PENNSYLVANIA
OHIO
VIRGINIA
NORTH CAROLINA
SOUTH CAROLINA
GEORGIA
FLORIDA
TENNESSEE
KENTUCKY
ILLINOIS
MICHIGAN
MISSISSIPPI
ALABAMA
LOUISIANA
MEXICO
TEXAS
CUBA
HAVANA
BAHAMA
JAMAICA
ST DOMINGO
DOMINICA
HONDURAS
NICARAGUA
COSTA RICA
CARACAS
Maracaibo
Cartagena
Truxillo
Comayagua
Nicaragua
Antigua
Ciudad Bolivar
Trinidad
Tobago
Barbadoes
Grenada
Guadeloupe
Martinique
St Lucia
St Vincent
Grenadines
Anguilla
Barbuda
Antigua
Montserrat
Dominica
Mariegalante
Margarita
Aruba
Curaçao
Jamaica
Cape Sable
Tampa
Pensacola
Mobile
New Orleans
Galveston
Vera Cruz
Tampico
Yucatan
Campeachy
Merida
Honduras
Balize
Gulf of Darien
Gulf of Venezuela
Gulf of Mexico
Bay of Campeachy
Bay of Honduras
Windward Passage
Mississippi R.
Rio Grande
Rio Nunez
Rio Pongas
Rio Grande
Rio Hacha
Rio Nuevo
Rio Negro
Rio Colorado
Rio Tuyra
Rio Chagres
Rio Magdalena
Rio Orinoco
Rio Tocuyo
Rio Yaqui
Rio Gila
Rio Colorado
Rio Grande
Rio Nueces
Rio Brazos
Rio Trinidad
Rio Sabine
Rio Mississippi
Rio Ohio
Rio Missouri
Rio Illinois
Rio Wabash
Rio Tennessee
Rio Cumberland
Rio Kentucky
Rio Green
Rio Alabama
Rio Tombigbee
Rio Pearl
Rio Yazoo
Rio Arkansas
Rio Red
Rio Canadian
Rio Platte
Rio Missouri
Rio Illinois
Rio Wabash
Rio Tennessee
Rio Cumberland
Rio Kentucky
Rio Green
Rio Alabama
Rio Tombigbee
Rio Pearl
Rio Yazoo
Rio Arkansas
Rio Red
Rio Canadian
Rio Platte
13
7

53
43
33
23
40
30
20
10
WASHINGTON
OREGON
IDAHO
MONTANA
DAKOTA
NEVADA
UTAH
CALIFORNIA
ARIZONA
NEW MEXICO
NEBRASKA
KANSAS
INDIAN TERRITORY
TEXAS
UNITED STATES
PACIFIC OCEAN
MEXICO
SONORA
CHIHUAHUA
DURANGO
LOWER CALIFORNIA
Gulf of California
Victoria
Olympia
Columbia R.
Portland
Salem
Corvallis
Eugene City
Fort Hall
South Pass
Great Salt L.
Carson City
Fillmore City
Sacramento City
San Francisco
Stockton
Mariposa
Monterey
San Diego
Ft. Yuma
Pueblo de los Angeles
Tucson
Santa Fe
Denver
Pikes Peak
Spanish Peaks
Omaha City
Independence
Preston
Dallas
Austin
El Paso
Rio Grande
Chihuahua
Guaymas
Monterey
Matamoras
Mazatlan
Durango
Guadalajara
Tampico
Colima
Acapulco
Oaxaca
Vera Cruz
La Paz
C. S. Lucas
Guadalupe I.
Cerros I.
Revillagigedo Is.
Socorro
Clarion I.
Santa Rosa
Isthmus of Tehuantepec
43
33
23
J. H. COLTON'S
UNITED STATES

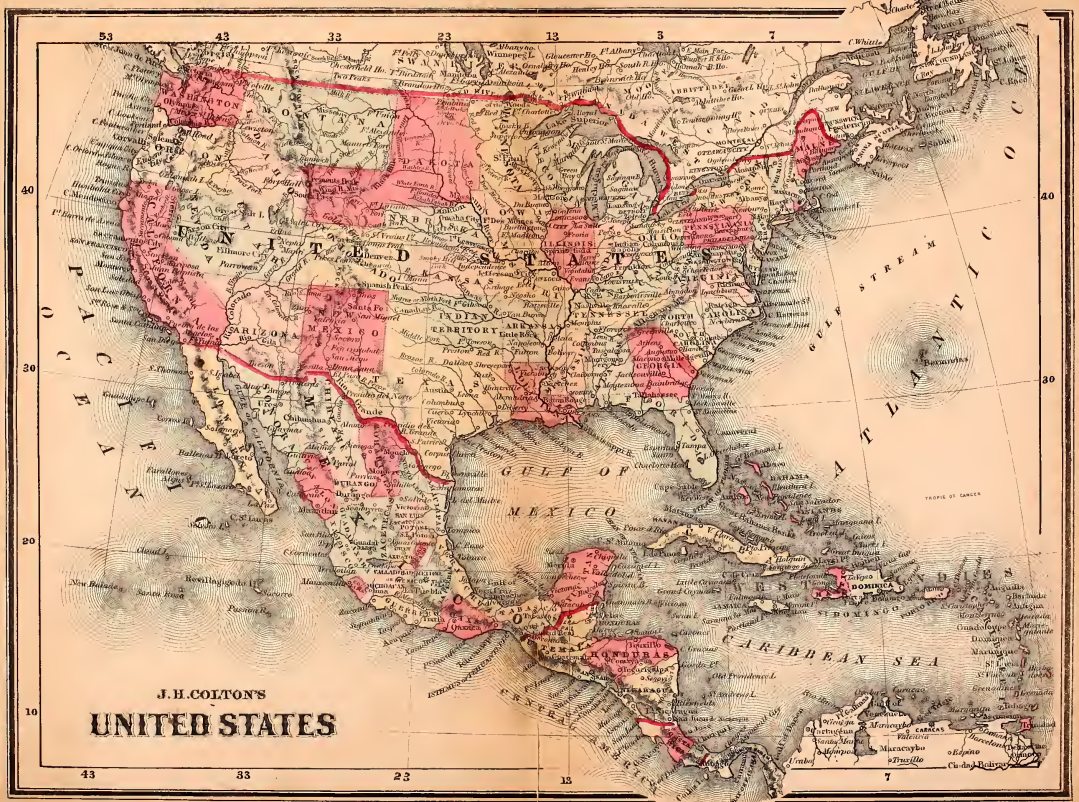
J.H.COLTON'S
UNITED STATES
UNITED STATES
MEXICO
GULF OF MEXICO
ATLANTIC OCEAN
PACIFIC OCEAN
CARIBBEAN SEA
GULF STREAM
TROPIC OF CANCER
WEST INDIES
53
43
33
23
13
3
7
40
30
20
10

NEW BRUNSWICK
CANADA EAST
CANADA
AROOSTOOK
PISCATAQUIS
SOMERSET
Tobique L.
Tobique R.
Shiketahauk L.
Miramichi L.
Salmon R.
RIVER ST JOHN
R. ST JOHN
Great Falls
Woodstock
Fort Fairfield
Presque Isle
Mars Hill
Meduxnekeag R.
Monticello
Houlton
Hodgden
Linneus
Monument
Amity
New Limerick
Wytopitlock R.
Molunkus R.
Mattawamkeag
Bear L.
Oromocto L.
Madawaska Settlements
Van Buren Plant.
Cleveland L.
L. Preble
L. Sedgwick
Eagle Lake
Winthrop L.
Upper L.
Ft. Kent
Bean L.
Glazier L.
St. Francis R.
Lit. Black R.
Aroostook R.
Portage L.
Haystack Mt.
The Horseback
Squapan L.
Ashland
Masardis
Masardis R.
Sebois Lakes
L. Matagamon
E. Br. Penobscot R.
Millinokett Pond
Salmon R.
Twin Lakes
Mt. Katahdin
Penobscot R.
Chesuncook Lake
Chamberlain L.
Heron L.
Churchill L.
Mooseluck R.
Allaguash R.
Long L.
Umsaskis L.
Gr. Machias R.
Wool as took R.
Black R.
N. West Branch
South West Br.
Caribou L.
Mattahumkeag
Pemadumcook
Ebeme Mt.
W. Ebeme R.
Greenville
Moosehead L.
St. Johns L.
Chaucongomoc L.
North Russell Mt.
South Russell Mt.
Penobscot
Kineo
Brassua L.
Kennebec R.
Jackman
Moose R.
R. du Loup
L. Etchemin
Delisle
St. Francis
St. Marie
St. Anseline
St. Michel
Berthier
St. Thomas
L'Islet
St. Roch
St. Joachim
R. St. Anne
I. au Coudre
I. of Orleans
Pt. Levi
River St. Lawrence
Matawaywam R.
Chaudiere R.
R. St. Francis
Lumpton
L. Megantic
47
46
10
9
8
7
6

J. H. COLTON'S
Map of
MAINE
Scale of Miles.
10 20 30 40 50
ATLANTIC OCEAN
OXFORD
KENNEBEC
ANDROSCOGGIN
CUMBERLAND
YORK
WALDO
LINCOLN
SAGADAHOC
CARROLL
Augusta
Hallowell
Gardiner
Lewiston
Portland
Bangor
Belfast
Biddeford
Saco
Bath
Rockland
Thomaston
Eastport
Calais
Concord
Portsmouth
Dover
Grand Menan I.
Mt. Desert Rock
Matinicus Is.
44
7
8
9

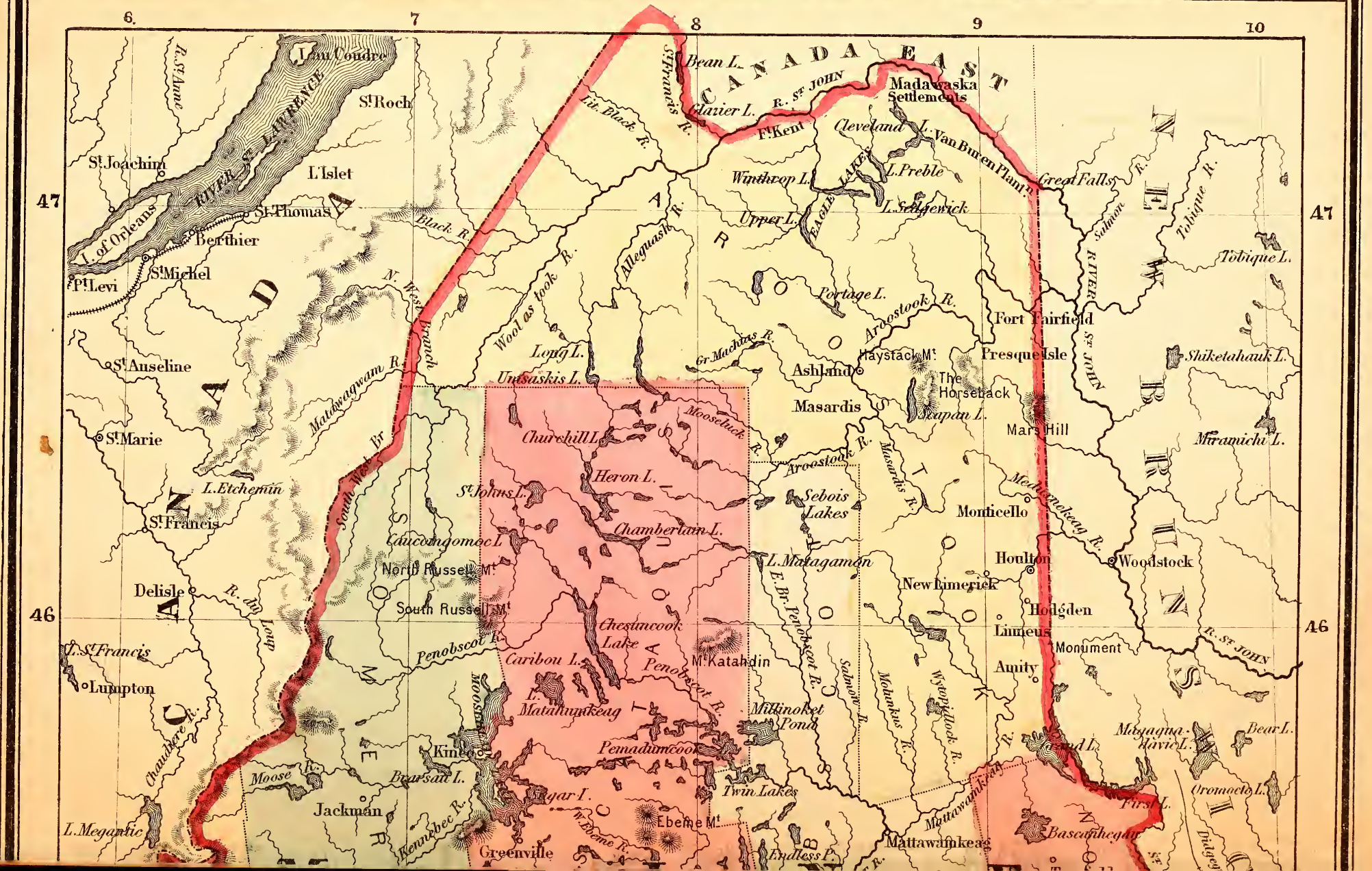
6.
7
8
9
10
47
46
CANADA EAST
I. aux Coudre
St Roch
R. St Anne
RIVER St LAWRENCE
St Joachim
L'Islet
I. of Orleans
St Thomas
Berthier
Pt Levi
St Michel
St Auseline
St Marie
L. Etchemin
St Francis
Delisle
R. du Loup
L. St Francis
Lumpton
Chaudiere R.
L. Megantic
Moose R.
Jackman
Kineo
Bear I.
Moosehead L.
Kennebec R.
Greenville
Bean L.
St Francis R.
Lit. Black R.
R. St JOHN
Madawaska Settlements
Glazier L.
Ft Kent
Cleveland
L. Van Buren Plant
Great Falls
Winthrop L.
L. Preble
EAGLE LAKE
Upper L.
L. Sedgewick
Black R.
N. West Branch
Allequash R.
Wool as took R.
Portage L.
Aroostook R.
Fort Fairfield
Salmon R.
RIVER ST JOHN
Tobique R.
Tobique L.
Long L.
Gr. Machias R.
Haystack Mt
Presque Isle
Shiketahauk L.
Ashland
The Horseback
Umsaskis L.
Matadwagwam R.
Masardis
Okapan L.
Mars Hill
Miramichi L.
South West Br
Churchill L.
Mooseluck R.
Heron L.
St Johns L.
Sebois Lakes
Masardis R.
Monticello
Medueneakeag R.
Chamberlain L.
Caucomgomoc L.
L. Malagamon
Houlton
Woodstock
North Russell Mt
New Limerick
South Russell Mt
Chesuncook Lake
E. Br. Penobscot R.
Hodgden
Limeus
Penobscot R.
Caribou L.
Mt Katahdin
Monument
Aunty
L. Matahumkeag
Millinocket Ponds
Salmon R.
Mohunkus R.
Wytopitlock R.
Pemadumcook
Twin Lakes
Bear I.
Millinocket L.
Mattawamkeag R.
Ebeme Mt
W. Ebeme R.
Endless I.
Mattawamkeag
Basscahegan
First L.
Oromocto L.
Pisiguit R.

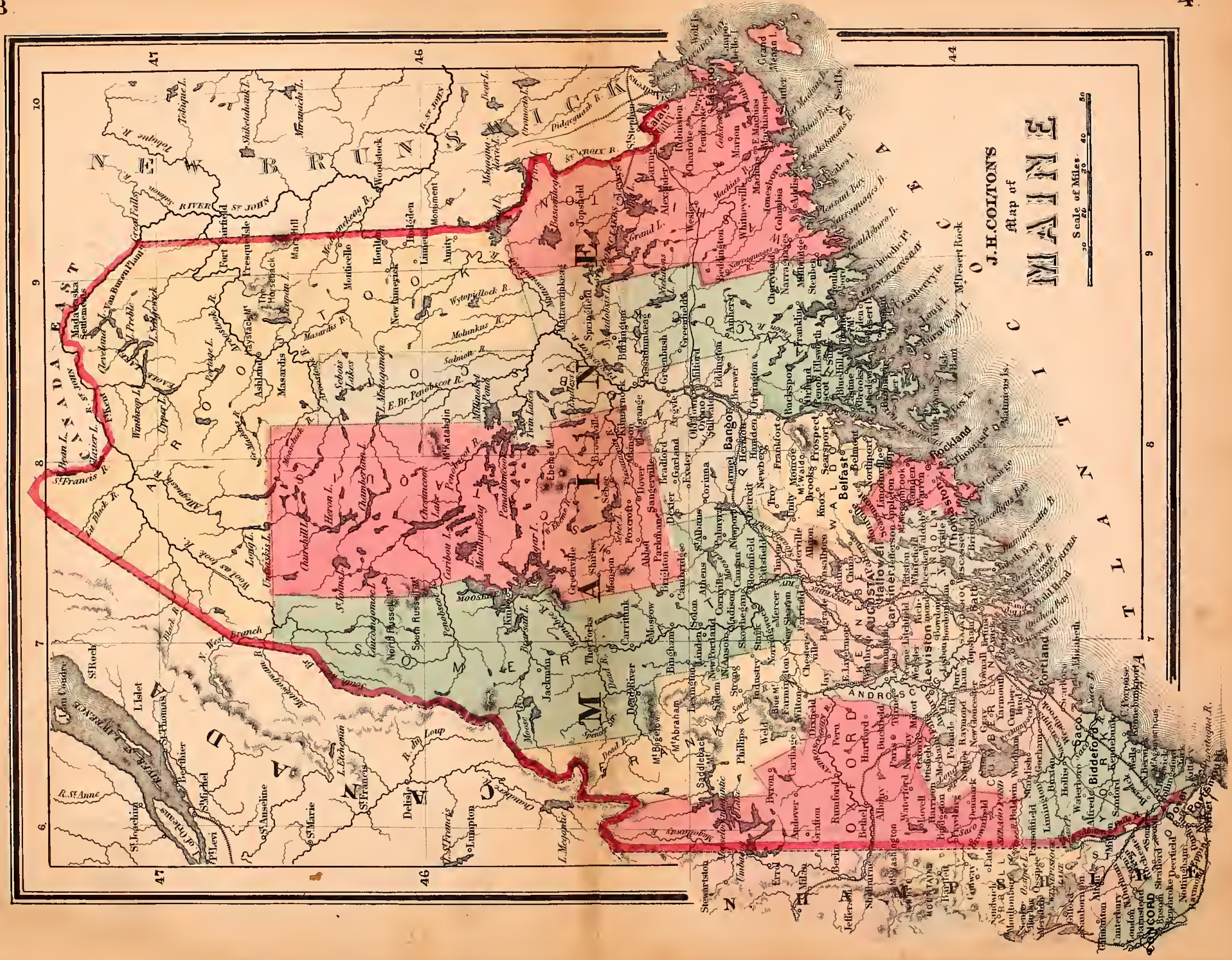
J.H.COLTON'S
Map of
MAINE
Scale of Miles
NEW BRUNSWICK
CANADA EAST
ATLANTIC OCEAN
AROOSTOOK
PISCATAQUIS
PENOBSCOT
WASHINGTON
HANCOCK
WALDO
SOMERSET
FRANKLIN
OXFORD
KENNEBEC
LINCOLN
ANDROSCOGGIN
CUMBERLAND
YORK
AUGUSTA
Bangor
Belfast
Portland
Rockland
Lewiston
Hallowell
Calais
Eastport
Houlton
Saco
Biddeford
Portsmouth
Moosehead L.
Mt. Katahdin
Mt. Desert I.

J.H.COLTON'S
Map of
NEW HAMPSHIRE
AND
VERMONT,
SCALE OF MILES.
5 15 25 50
73
72
71
45
44
Boundary Line

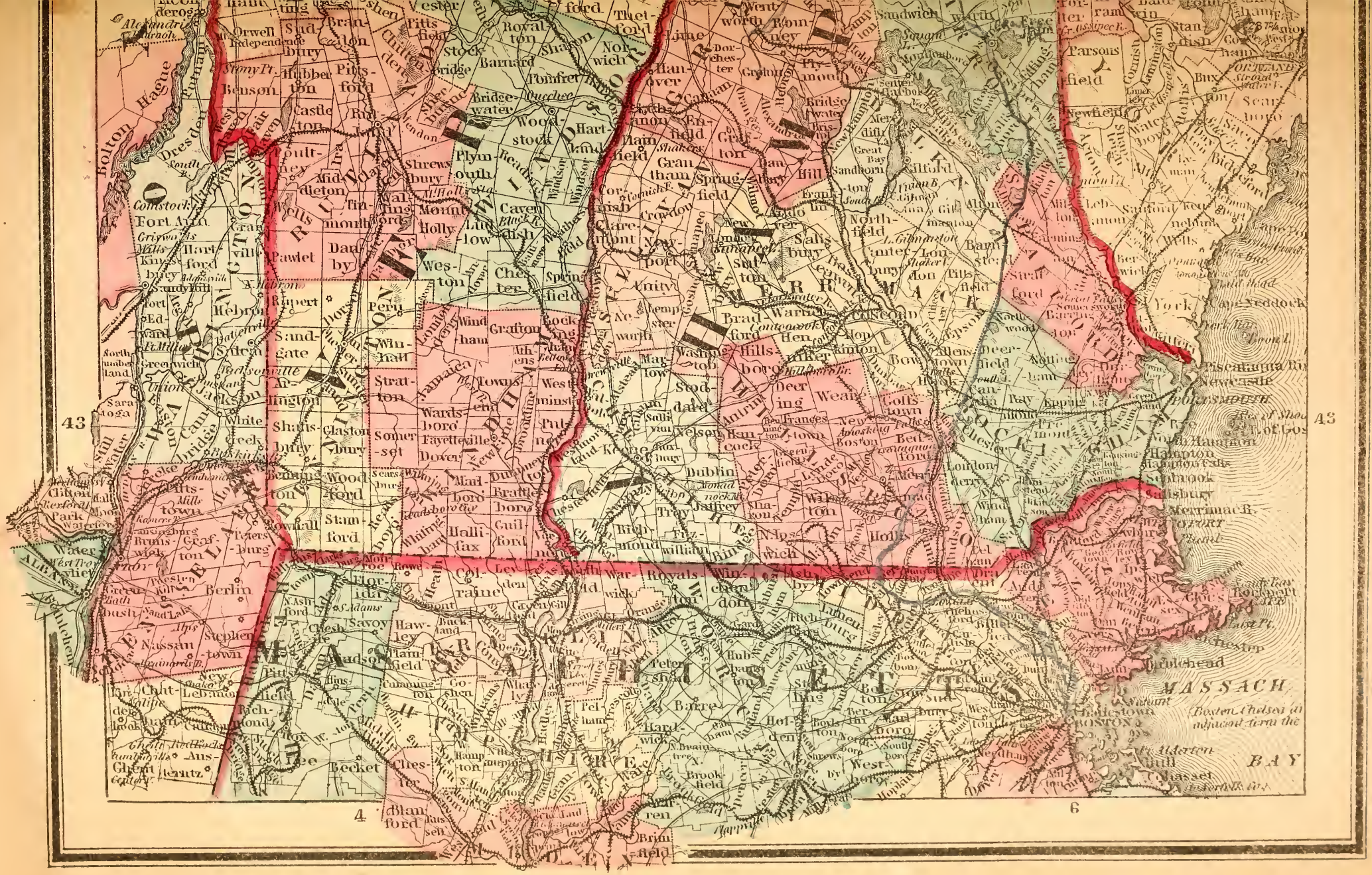
VERMONT
NEW HAMPSHIRE
MASSACHUSETTS
RHODE ISLAND
CONNECTICUT
NEW YORK
Bennington
Rutland
Windsor
Windham
Orange
Worcester
Hampshire
Berkshire
Middlesex
Essex
Norfolk
Plymouth
Bristol
Barnstable
Dukes
Nantucket
Hartford
Tolland
Litchfield
New London
Fairfield
New Haven
Middletown
Saybrook
Lyme
Norwich
Stonington
Providence
Newport
Kent
Washington
Albany
Rensselaer
Columbia
Dutchess
Ulster
Orange
Sullivan
Delaware
Schoharie
Montgomery
Otsego
Chenango
Broome
Tioga
Schenectady
Saratoga
Warren
Essex
Clinton
Franklin
St. Lawrence
Lewis
Jefferson
Oswego
Madison
Onondaga
Cayuga
Seneca
Tompkins
Cortland
Chemung
Steuben
Allegany
Cattaraugus
Erie
Niagara
Genesee
Monroe
Ontario
Yates
Wayne
Orleans
Chautauque
Boston
Cambridge
Charlestown
Roxbury
Dorchester
Milton
Quincy
Hingham
Weymouth
Braintree
Dedham
Medford
Malden
Lynn
Salem
Marblehead
Newburyport
Haverhill
Andover
Lowell
Concord
Framingham
Sudbury
Waltham
Newton
Brookline
Natick
Dover
Medfield
Wrentham
Attleborough
Taunton
Bridgewater
Plymouth
Duxbury
Scituate
Hingham
Hull
Nantucket
Edgartown
Tisbury
Chilmark
Gay Head
Martha's Vineyard
Elizabeth Islands
Cape Cod
Provincetown
Truro
Wellfleet
Eastham
Orleans
Harwich
Chatham
Barnstable
Yarmouth
Dennis
Falmouth
Sandwich
Plymouth
Bridgewater
Taunton
Dighton
Rehoboth
Seekonk
Pawtucket
Providence
Cranston
Johnston
Scituate
Foster
Glocester
Smithfield
North Providence
Warwick
East Greenwich
West Greenwich
Exeter
North Kingstown
South Kingstown
Charlestown
Richmond
Hopkinton
Westerly
Newport
Portsmouth
Middletown
Tiverton
Little Compton
Bristol
Warren
Barrington
Rhode Island
Block Island
Point Judith
Narragansett Bay
Connecticut River
Housatonic River
Thames River
Long Island Sound
Lake Champlain
Lake George
Hudson River
Mohawk River
Lake Ontario
Lake Erie
Niagara River
Genesee River
Susquehanna River
Delaware River
Allegany River
Chesapeake Bay
Atlantic Ocean
Boston Harbour
Massachusetts Bay
Cape Ann
Cape Cod Bay
Buzzards Bay
Vineyard Sound
Nantucket Sound
Rhode Island Sound
Block Island Sound
Gardiners Bay
Montauk Point
Shelter Island
Long Island
Manhattan
Staten Island
Brooklyn
Jersey City
Hoboken
Newark
Elizabeth
Perth Amboy
New Brunswick
Trenton
Princeton
Burlington
Camden
Philadelphia
Wilmington
Newcastle
Dover
Lewes
Baltimore
Annapolis
Washington
Alexandria
Georgetown
Frederick
Hagerstown
Cumberland
Harpers Ferry
Shenandoah River
Potomac River
Rappahannock River
Fredericksburg
Richmond
Petersburg
Norfolk
Portsmouth
Williamsburg
Yorktown
Hampton
Jamestown
Roanoke Island
Albemarle Sound
Pamlico Sound
Cape Hatteras
Cape Lookout
Cape Fear
Wilmington
Newbern
Edenton
Elizabeth City
Currituck
Dismal Swamp
Great Dismal Swamp
Okefenokee Swamp
Savannah River
Charleston
Georgetown
Cape Romain
Port Royal
Beaufort
Savannah
Augusta
Atlanta
Macon
Columbus
Milledgeville
Athens
Gainesville
Rome
Dalton
Chattanooga
Knoxville
Nashville
Memphis
Vicksburg
Natchez
Jackson
New Orleans
Mobile
Pensacola
Tallahassee
St. Augustine
Key West
Florida Keys
Gulf of Mexico
Mississippi River
Ohio River
Tennessee River
Cumberland River
Red River
Arkansas River
Missouri River
Kansas
Nebraska
Indian Territory
Texas
Galveston
Houston
San Antonio
Austin
Corpus Christi
Brownsville
Rio Grande
Mexico
Gulf of Mexico
Bahama Islands
Cuba
Havana
Matanzas
Santiago
Jamaica
Kingston
Port Royal
Hayti
Port au Prince
Cape Haytien
Puerto Rico
San Juan
Mayaguez
Ponce
Virgin Islands
St. Thomas
St. Croix
Tortola
Anegada
Leeward Islands
Windward Islands
Barbadoes
Trinidad
Tobago
Grenada
St. Vincent
St. Lucia
Martinique
Guadeloupe
Antigua
Montserrat
Nevis
St. Kitts
Dominica
Barbuda
Bermuda
Nassau
New Providence
Abaco
Eleuthera
Cat Island
San Salvador
Long Island
Exuma
Inagua
Turks Islands
Caicos Islands
Mona Passage
Windward Passage
Yucatan Channel
Florida Straits
Gulf Stream
Sargasso Sea
Caribbean Sea
Atlantic Ocean
Gulf of Mexico
Hudson's Bay
Labrador
Newfoundland
Nova Scotia
New Brunswick
Prince Edward Island
Cape Breton
Gaspe
Anticosti
Magdalen Islands
Quebec
Montreal
Ottawa
Kingston
Toronto
Hamilton
London
Niagara
Detroit
Windsor
Sandwich
Amherstburg
Chatham
Sarnia
Goderich
Owen Sound
Collingwood
Penetanguishene
Barrie
Orillia
Lake Simcoe
Georgian Bay
Manitoulin Island
Sault Ste. Marie
Lake Superior
Lake Michigan
Lake Huron
Lake Erie
Lake Ontario
St. Lawrence River
Ottawa River
Rideau Canal
Welland Canal
St. Clair River
Detroit River
Niagara River
Grand River
Thames River
Saugeen River
Severn River
Muskoka Lakes
Parry Sound
Nipissing
Temiscaming
Abitibi
Timiscaming
Rupert's Land
Red River Settlement
Fort Garry
Winnipeg
Lake Winnipeg
Lake of the Woods
Rainy River
Rainy Lake
Thunder Bay
Fort William
Port Arthur
Nipigon
Michipicoten
Batchewana
Sault Ste. Marie
Mackinac
Michigan
Wisconsin
Illinois
Indiana
Ohio
Kentucky
Tennessee
Mississippi
Louisiana
Arkansas
Missouri
Iowa
Minnesota
Dakota
Nebraska
Kansas
Indian Territory
Texas
Colorado
New Mexico
Arizona
Utah
Nevada
California
Oregon
Washington
Idaho
Montana
Wyoming
Alaska
Pacific Ocean
Atlantic Ocean
Arctic Ocean
Hudson's Bay
Baffin's Bay
Davis Strait
Greenland
Iceland
Ireland
Great Britain
England
Scotland
Wales
France
Spain
Portugal
Gibraltar
Mediterranean Sea
Africa
Europe
Asia
Australia
New Zealand
China
Japan
India
Egypt
Turkey
Russia
Germany
Italy
Switzerland
Belgium
Holland
Denmark
Sweden
Norway
Prussia
Austria
Hungary
Poland
Bohemia
Saxony
Bavaria
Wurtemberg
Baden
Hesse
Prussia
Rhine
Danube
Elbe
Oder
Vistula
Seine
Loire
Rhone
Garonne
Thames
Severn
Clyde
Tweed
Forth
Tay
Shannon
Liffey
Boyne
Lee
Suir
Nore
Barrow
Slaney
Wexford
Waterford
Cork
Kerry
Limerick
Clare
Galway
Mayo
Sligo
Leitrim
Roscommon
Longford
Westmeath
Meath
Louth
Monaghan
Cavan
Fermanagh
Tyrone
Donegal
Londonderry
Antrim
Down
Armagh
Dublin
Wicklow
Kildare
Carlow
Kilkenny
Tipperary
Queens County
King's County
Ulster
Munster
Leinster
Connaught
Irish Sea
St. George's Channel
North Channel
English Channel
Bristol Channel
North Sea
Baltic Sea
Black Sea
Caspian Sea
Red Sea
Persian Gulf
Arabian Sea
Bay of Bengal
China Sea
Yellow Sea
Sea of Japan
Pacific Ocean
Indian Ocean
Atlantic Ocean
Arctic Ocean
Antarctic Ocean
Equator
Tropic of Cancer
Tropic of Capricorn
Arctic Circle
Antarctic Circle
Prime Meridian
International Date Line
Greenwich
London
Paris
Berlin
Vienna
Rome
Madrid
Lisbon
Amsterdam
Brussels
Copenhagen
Stockholm
Christiania
St. Petersburg
Moscow
Constantinople
Athens
Cairo
Alexandria
Jerusalem
Damascus
Bagdad
Teheran
Calcutta
Bombay
Madras
Pekin
Nankin
Canton
Hong Kong
Yokohama
Tokio
Sydney
Melbourne
Adelaide
Perth
Hobart
Auckland
Wellington
Christchurch
Dunedin
Cape Town
Port Elizabeth
Durban
Natal
Zululand
Transvaal
Orange Free State
Cape Colony
Basutoland
Bechuanaland
Matabeleland
Mashonaland
Rhodesia
Nyassaland
German East Africa
Portuguese East Africa
Portuguese West Africa
German South West Africa
Congo Free State
French Congo
Gaboon
Dahomey
Ashantee
Gold Coast
Sierra Leone
Liberia
Senegambia
Timbuctoo
Soudan
Abyssinia
Egypt
Nubia
Abyssinia
Somaliland
Zanzibar
Madagascar
Mauritius
Reunion
Seychelles
Aldabra
Comoro Islands
Socotra
Aden
Muscat
Oman
Arabia
Persia
Afghanistan
Beloochistan
Scinde
Punjaub
Cashmere
Thibet
Nepaul
Bhutan
Assam
Burmah
Siam
Cochin China
Tonquin
Annam
Cambodia
Malacca
Singapore
Penang
Sumatra
Java
Borneo
Celebes
Moluccas
Philippines
Manila
Luzon
Mindanao
Sulu Archipelago
New Guinea
Papua
Solomon Islands
New Hebrides
New Caledonia
Fiji Islands
Samoa
Tonga
Society Islands
Tahiti
Marquesas Islands
Sandwich Islands
Honolulu
Hawaii
Maui
Oahu
Kauai
Niihau
Midway Islands
Wake Island
Guam
Ladrone Islands
Caroline Islands
Pelew Islands
Marshall Islands
Gilbert Islands
Ellice Islands
Phoenix Islands
Union Islands
Cook Islands
Austral Islands
Low Archipelago
Pitcairn Island
Easter Island
Juan Fernandez
Galapagos Islands
Cocos Island
Malpelo Island
Gorgona Island
Gallinas Point
Panama
Colon
Aspinwall
Chagres
Panama Canal
Isthmus of Panama
Darien
Gulf of Darien
Gulf of San Miguel
Gulf of Panama
Pearl Islands
Coiba Island
Veraguas
Chiriqui
Bocas del Toro
Costa Rica
San Jose
Cartago
Limon
Nicaragua
Managua
Leon
Granada
Lake Nicaragua
San Juan River
Honduras
Tegucigalpa
Comayagua
Truxillo
Bay Islands
Roatan
Guanaja
Utila
Gulf of Fonseca
Amapala
San Salvador
Guatemala
Quezaltenango
Retalhuleu
Escuintla
Amatitlan
Antigua
Vera Paz
Peten
Lake Peten
Lake Izabal
Belize
Honduras
Gulf of Honduras
Bay of Honduras
Yucatan
Merida
Campeche
Tabasco
Chiapas
Tehuantepec
Isthmus of Tehuantepec
Oaxaca
Vera Cruz
Tampico
Mexico
Puebla
Guadalajara
Zacatecas
Durango
Chihuahua
Sonora
Lower California
La Paz
Cape San Lucas
Gulf of California
Mazatlan
San Blas
Colima
Acapulco
Guerrero
Michoacan
Guanajuato
San Luis Potosi
Tamaulipas
Matamoras
Monterey
Saltillo
Coahuila
Nuevo Leon
Rio Grande
Mexico
Gulf of Mexico
Pacific

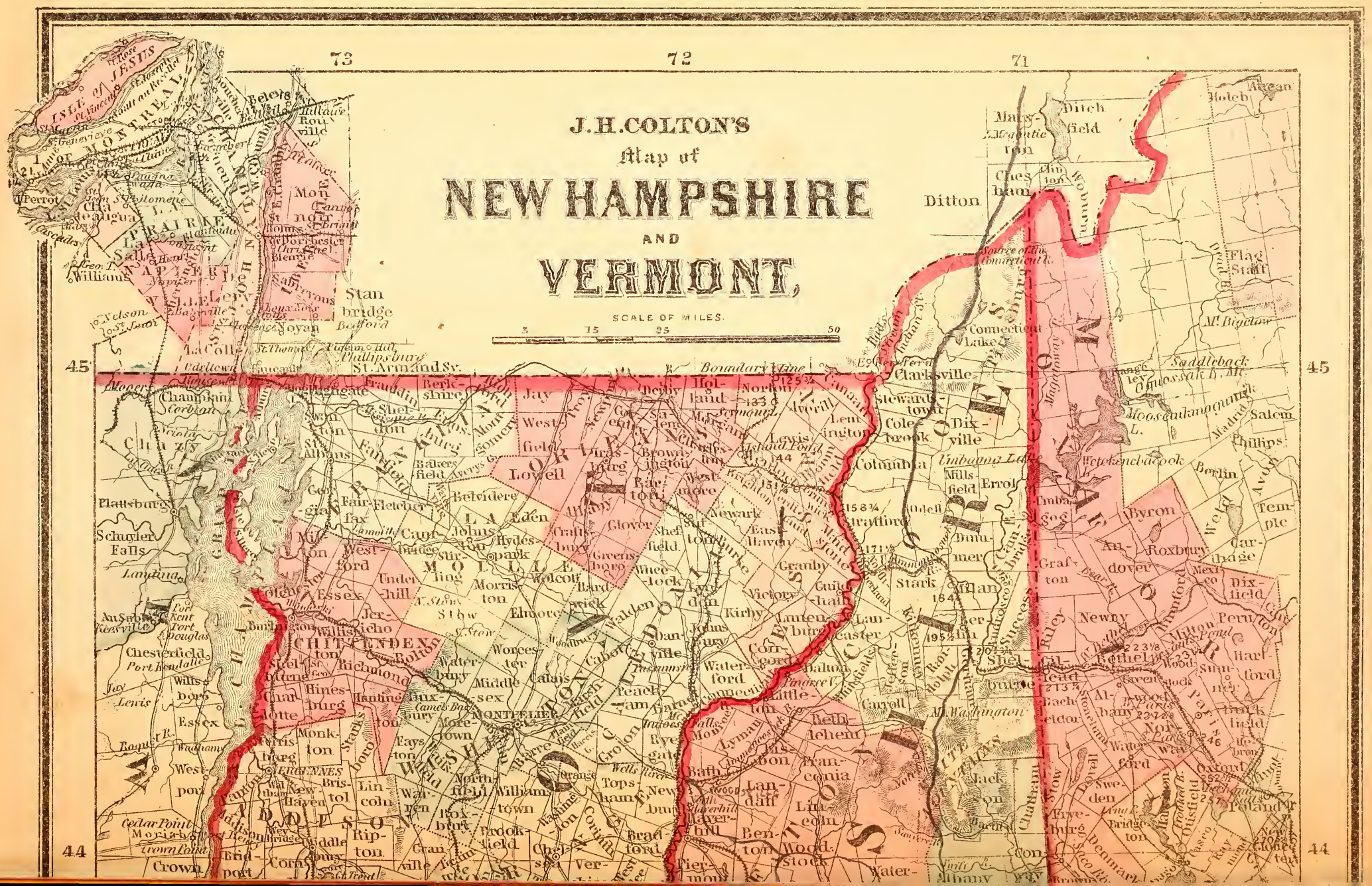
J.H.COLTON'S
Map of
NEW HAMPSHIRE
AND
VERMONT,
SCALE OF MILES.
5 15 25 50
73
72
71
45
44
Isle aux Noix
Isle La Motte
Alburgh
Swanton
Highgate
Franklin
Berkshire
Enosburgh
Sheldon
Fairfax
Fletcher
Cambridge
Jay
Westfield
Lowell
Belvidere
Eden
Johnson
Hyde Park
Morristown
Elmore
Wolcott
Hardwick
Greensboro
Glover
Craftsbury
Sutton
Newark
Burke
Barton
Brownington
Irasburgh
Derby
Holland
Norton
Averill
Lemington
Coventry
Brighton
Ferdinand
Canaan
Stewartstown
Colebrook
Dixville
Columbia
Millsfield
Errol
Dummer
Cambridge
Stark
Milan
Success
Northumberland
Dalton
Whitefield
Lancaster
Jefferson
Carroll
Bethlehem
Franconia
Landaff
Lisbon
Littleton
Waterford
Concord
Barnet
Ryegate
Groton
Peacham
Danville
Walden
Hardwick
Wheelock
Lyndon
Kirby
Burke
Newark
Granby
Victory
Guildhall
Maidstone
Brunswick
Bloomfield
Lunenburg
Gilman
Averill
Ditton
Chesham
Millington
Ditchfield
Holeb
Flagstaff
Mt. Bigelow
Saddleback Mt.
Moosehillock Mt.
Moosehead L.
Salem
Phillips
Berlin
Temple
Carthage
Byron
Roxbury
Dixfield
Peru
Hartford
Sumner
Newry
Bethel
Grafton
Riley
Milton
Pond
Wood
Albany
Norway
Oxford
Poland
Paris
Sweden
Bridgton
Denmark
Fryeburg
Stow
Lovell
Waterford
Jackson
Chatham
Conway
Madrid
Weld
Avon
Strong
Farmington
Wilton
Temple
Jay
Franklin
Orleans
Essex
Caledonia
Orange
Washington
Windsor
Windham
Cheshire
Coos
Grafton
Sullivan
Merrimack
Belknap
Carroll
Rockingham
Strafford
Hillsborough
Plattsburgh
Schuyler Falls
Champlain
Chazy
Beekmantown
Peru
Au Sable
Port Kent
Keeseville
Port Douglas
Port Henry
Crown Point
Chimney Point
Vergennes
Cedar Point
Addison
Middlebury
Ripton
Bridport
Cornwall
Shoreham
Whiting
Orwell
Benson
Castleton
Hubbardton
Fair Haven
Pawlet
Rupert
Wells
Granville
Hampton
Salisbury
Middlebury
Leicester
Brandon
Pittsford
Rutland
Mount Holly
Ludlow
Shrewsbury
Mount Tabor
Danby
Mount Aeolus
Dorset
Manchester
Arlington
Sandgate
Shaftsbury
Bennington
Pownal
Woodford
Somerset
Readsboro
Halifax
Whitingham
Wilmington
Dover
Searsburg
Stamford
Woodford
Bennington
Shaftsbury
Arlington
Sunderland
Manchester
Dorset
Rupert
Pawlet
Wells
Granville
Hampton
Salisbury
Middlebury
Leicester
Brandon
Pittsford
Rutland
Mount Holly
Ludlow
Shrewsbury
Mount Tabor
Danby
Mount Aeolus
Connecticut R.
Connecticut Lake
Source of the Connecticut R.
Indian St.
Magalloway
Umbagog Lake
Wetokenebacook L.
Androscoggin R.
Androscoggin L.
Androscoggin
Saco R.
Ossipee L.
Ossipee
Moose R.
Winooski R.
Otter Creek
Lamoille R.
Missisquoi R.
Missisquoi Bay
Lake Champlain
Lake Memphremagog
Lake Willoughby
Willoughby
Barton R.
Passumpsic R.
Wells River
Waits R.
Ompompanoosuc R.
Connecticut R.
Black R.
Williams R.
Otter Creek
Lamoille R.
Winooski R.
Missisquoi R.
Missisquoi Bay
Lake Champlain
Lake Memphremagog
Lake Willoughby
Willoughby
Barton R.
Passumpsic R.
Wells River
Waits R.
Ompompanoosuc R.
Connecticut R.
Black R.
Williams R.

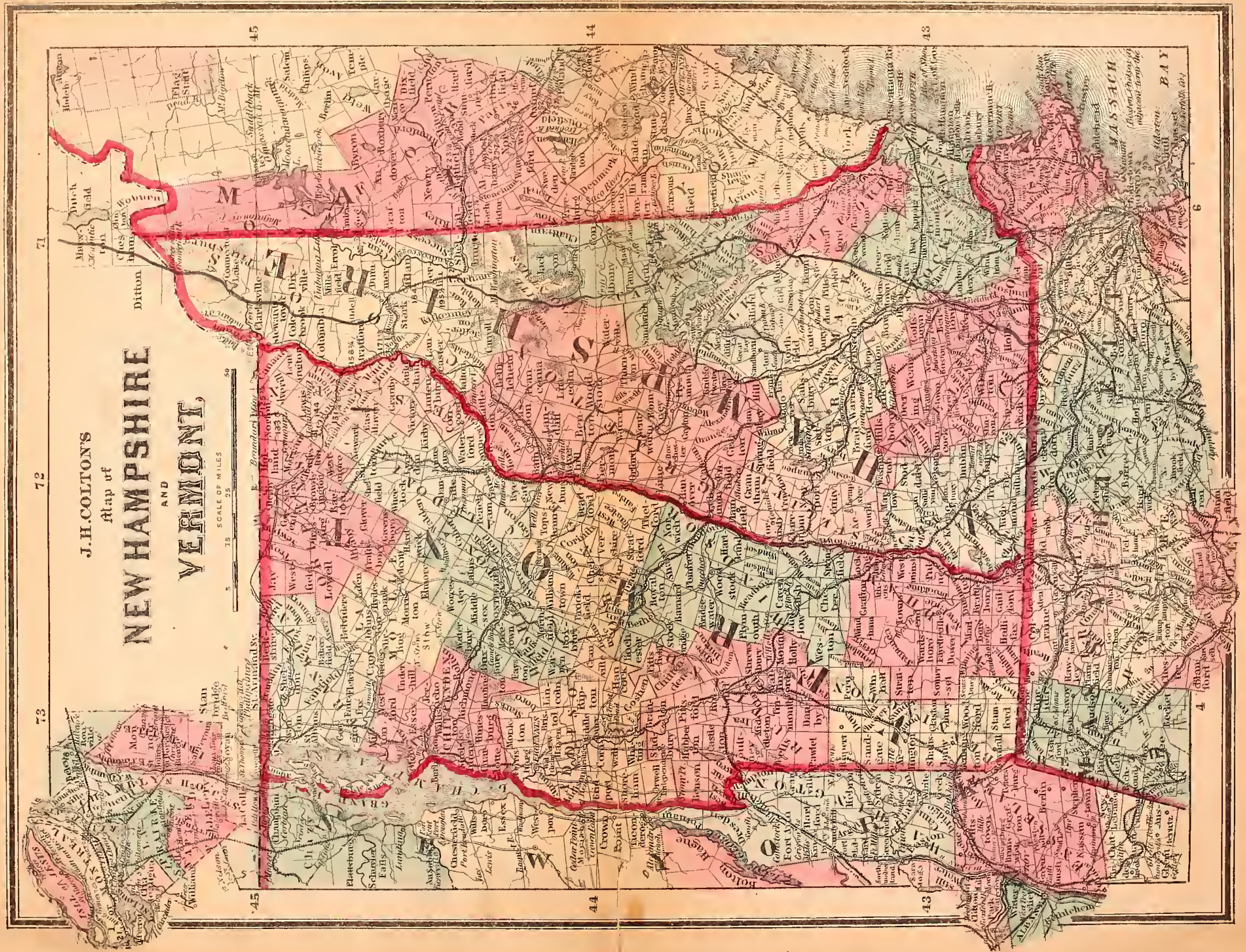
J.H.COLTON'S
Map of
NEW HAMPSHIRE
AND
VERMONT.
SCALE OF MILES

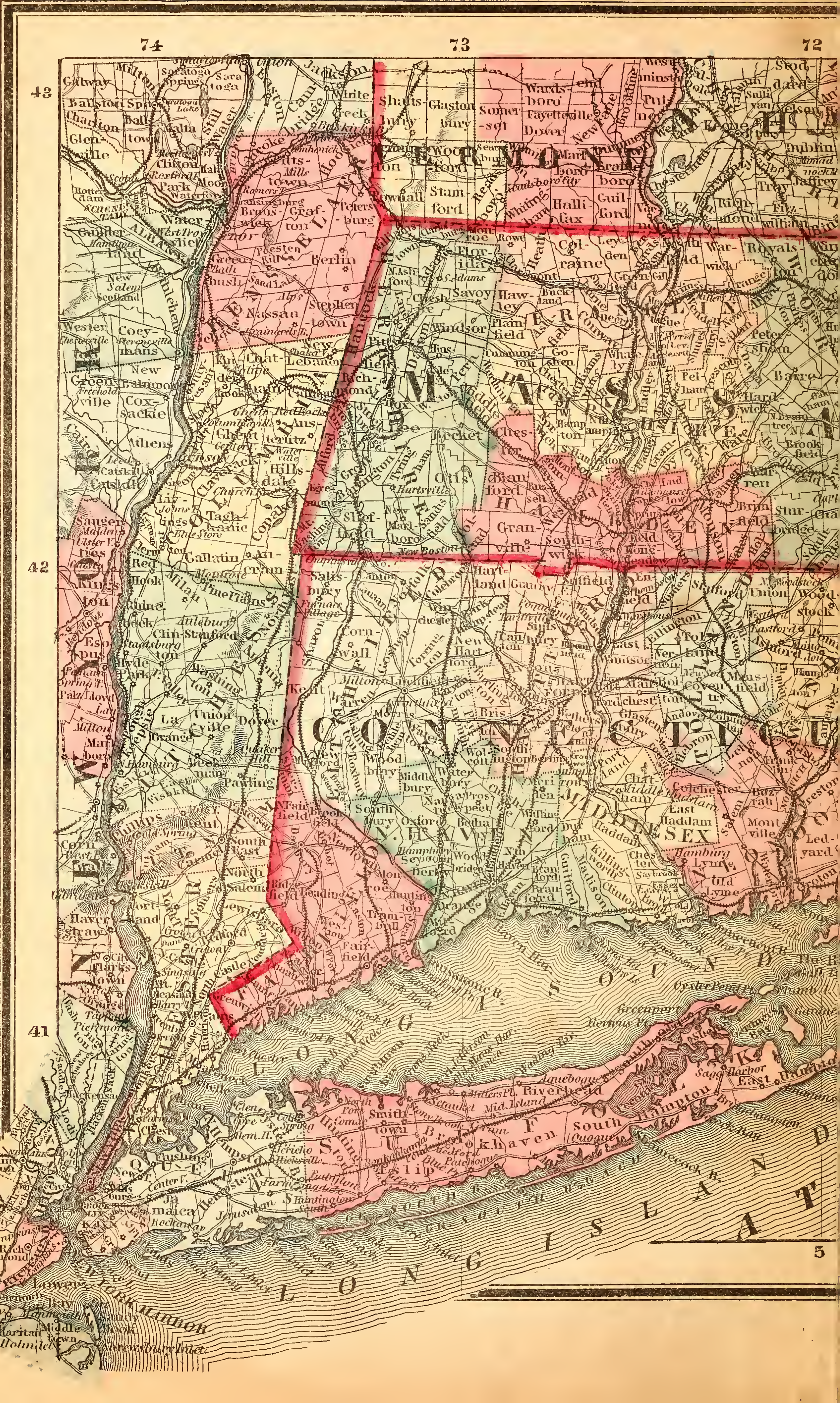
74
73
72
43
42
41
VERMONT
CONNECTICUT
LONG ISLAND SOUND
LONG ISLAND
NEW YORK HARBOR
MIDDLESEX
Saratoga Springs
Albany
Troy
Pittsfield
Springfield
Hartford
New Haven
Poughkeepsie
Flushing
Jamaica
Southold
Riverhead
Brookhaven
Huntington
Smithtown
Islip
South Hampton
East Hampton
Greenport
5

70
43
42
41
6
7
MASSACHUSETTS
(Boston Chelsea and the Islands adjacent form the county of Suffolk)
BAY
CAPE COD
CAPE COD BAY
MARTHA'S VINEYARD
NANTUCKET
ATLANTIC OCEAN
RHODE ISLAND
CONNECTICUT
J.H.COLTON'S
MASSACHUSETTS,
RHODE ISLAND
& CONNECTICUT.
SCALE OF MILES.
5 15 25 50

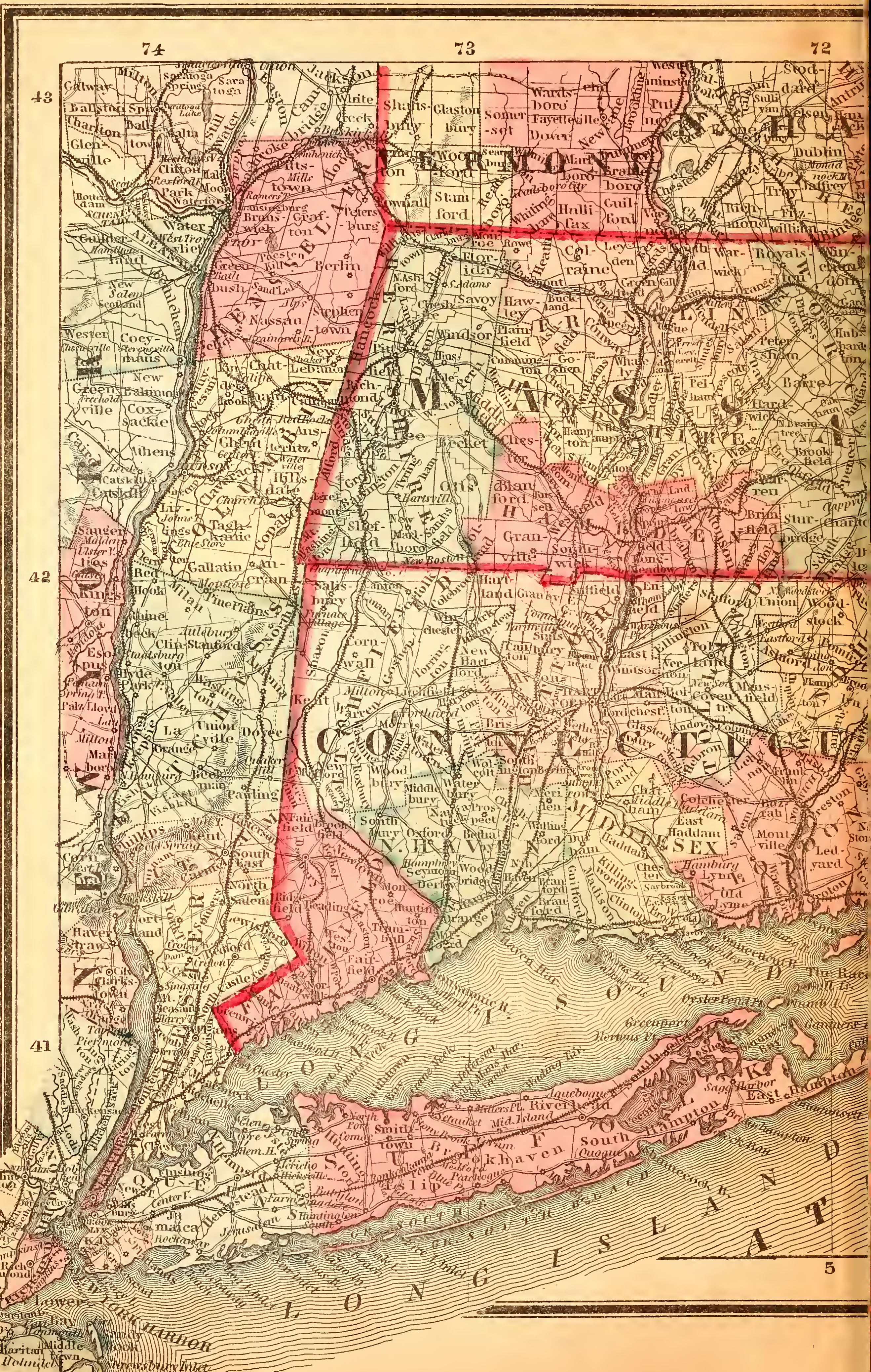
74
73
72
43
42
41
VERMONT
MASSACHUSETTS
CONNECTICUT
LONG ISLAND SOUND
LONG ISLAND
NEW YORK HARBOR
Hartford
New Haven
Albany
Springfield
Northampton
Pittsfield
Poughkeepsie
Brooklyn
Jamaica
Hempstead
Riverhead
Sag Harbor
Litchfield
Middletown
Norwich
Danbury
Bridgeport
Stamford
Hudson
Catskill
Troy
Saratoga
5

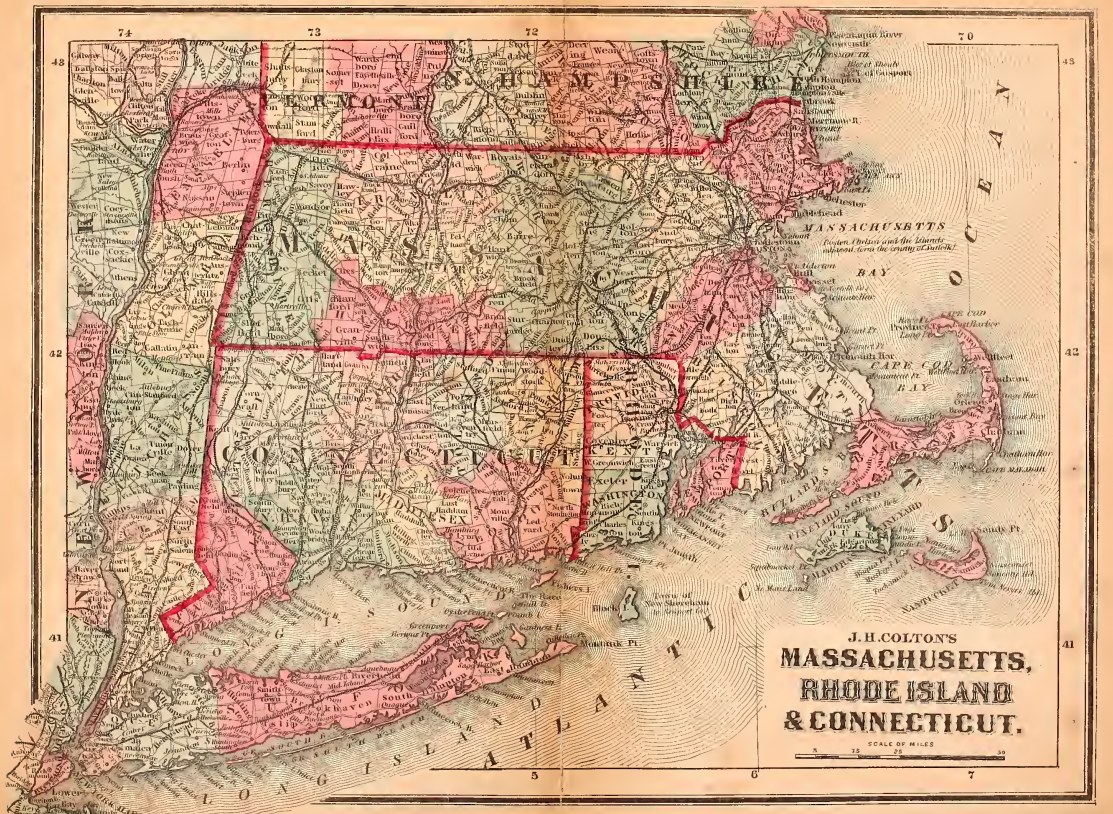
J.H.COLTON'S
MASSACHUSETTS,
RHODE ISLAND
& CONNECTICUT.
SCALE OF MILES
NEW HAMPSHIRE
VERMONT
MASSACHUSETTS
CONNECTICUT
RHODE ISLAND
NEW YORK
ATLANTIC OCEAN
LONG ISLAND SOUND
BAY
CAPE COD
NANTUCKET

J.H.COLTON'S
Map of
NEW YORK,
NEW JERSEY,
AND
PENNSYLVANIA
SCALE OF MILES.
12 24 48 96
78
44
42
40
3
ONTARIO
LAKE ERIE
PENNSYLVANIA
NEW YORK
CHAUTAUQUA
CATTARAUGUS
ALLEGANY
WYOMING
GENESEE
ERIE
NIAGARA
ORLEANS
MONROE
LIVINGSTON
STEUBEN
CRAWFORD
WARREN
McKEAN
POTTER
ASHTABULA
TRUMBULL
MERCER
VENANGO
CLARION
FOREST
JEFFERSON
CLEARFIELD
CAMERON
ELK
PORTAGE
MAHONING
LAWRENCE
BUTLER
ARMSTRONG
INDIANA
CAMBRIA
BLAIR
HUNTINGDON
CENTRE
CLINTON
COLUMBIANA
BEAVER
ALLEGHANY
WESTMORELAND
SOMERSET
FAYETTE
GREENE
WASHINGTON
BELMONT
HARRISON
JEFFERSON
CARROLL
STARK
SUMMIT
MEDINA
GENESEE
MONROE
ONTARIO
YATES
SENECA
CAYUGA
TOMPKINS
CORTLAND
CHENANGO
BROOME
TIOGA
CHEMUNG
STEUBEN
SCHUYLER
ALLEGANY
CATTARAUGUS
ERIE
NIAGARA
ORLEANS
GENESEE
WYOMING
LIVINGSTON
MONROE
OTSEGO
DELAWARE
SULLIVAN
ORANGE
PUTNAM
DUTCHESS
ULSTER
SCHOHARIE
MONTGOMERY
SARATOGA
WASHINGTON
RENSSELAER
COLUMBIA
GREENE
ALBANY
SCHENECTADY
HERKIMER
ONEIDA
LEWIS
JEFFERSON
ST LAWRENCE
FRANKLIN
ESSEX
CLINTON
WARREN
HAMILTON
FULTON
SARATOGA
RENSSELAER
ALBANY
SCHOHARIE
OTSEGO
MONTGOMERY
SCHENECTADY
HERKIMER
ONEIDA
LEWIS
JEFFERSON
ST LAWRENCE
FRANKLIN
ESSEX
CLINTON
WARREN
HAMILTON
FULTON
Buffalo
Rochester
Syracuse
Utica
Albany
Troy
Schenectady
Binghamton
Elmira
Ithaca
Auburn
Oswego
Watertown
Ogdensburg
Plattsburgh
Saranac Lake
Lake Placid
Glens Falls
Saratoga Springs
Hudson
Kingston
Poughkeepsie
Newburgh
Middletown
Port Jervis
Monticello
Liberty
Catskill
Cooperstown
Oneonta
Norwich
Hornell
Olean
Salamanca
Jamestown
Dunkirk
Fredonia
Westfield
Erie
Meadville
Titusville
Oil City
Franklin
Warren
Corry
Union City
Girard
North East
Conneaut
Ashtabula
Geneva
Canandaigua
Batavia
Lockport
Niagara Falls
Tonawanda
Lewiston
Youngstown
Warren
Sharon
New Castle
Beaver
Pittsburgh
Allegheny
Monongahela
Washington
Greensburg
Uniontown
Connellsville
Somerset
Johnstown
Altoona
Bedford
Hollidaysburg
Huntingdon
Lewistown
Bellefonte
Clearfield
DuBois
Ridgway
St Marys
Kane
Wilcox
Smethport
Coudersport
Port Allegany
Bradford
Olean
Wellsville
Canisteo
Hornellsville
Corning
Elmira
Watkins Glen
Penn Yan
Canandaigua
Rochester
Lockport
Niagara Falls
Buffalo
Tonawanda
Lewiston
Medina
Albion
Brockport
Fairport
Palmyra
Newark
Lyons
Clyde
Waterloo
Seneca Falls
Auburn
Skaneateles
Cazenovia
Oneida
Rome
Utica
Little Falls
Herkimer
Mohawk
Amsterdam
Gloversville
Johnstown
Fonda
Schoharie
Cobleskill
Middleburgh
Sharon Springs
Cooperstown
Richfield Springs
Morris
Oneonta
Unadilla
Sidney
Bainbridge
Norwich
Greene
Coventry
Afton
Binghamton
Owego
Waverly
Athens
Sayre
Towanda
Troy
Canton
Potsdam
Ogdensburg
Massena
Malone
Plattsburgh
Port Kent
Ausable Forks
Saranac Lake
Lake Placid
Tupper Lake
Saranac
Dannemora
Rouses Point
Champlain
Whitehall
Fort Edward
Glens Falls
Saratoga Springs
Ballston Spa
Schuylerville
Cohoes
Troy
Albany
Schenectady
Hudson
Catskill
Kingston
Rondout
Saugerties
Poughkeepsie
Fishkill
Newburgh
Goshen
Middletown
Port Jervis
Monticello
Liberty
Callicoon
Hancock
Delhi
Walton
Sidney
Unadilla
Oneonta
Cooperstown
Richfield Springs
Morris
Sharon Springs
Schoharie
Cobleskill
Middleburgh
Fonda
Johnstown
Gloversville
Amsterdam
Mohawk
Herkimer
Little Falls
Utica
Rome
Oneida
Cazenovia
Skaneateles
Auburn
Seneca Falls
Waterloo
Geneva
Penn Yan
Watkins Glen
Elmira
Corning
Hornellsville
Canisteo
Wellsville
Olean
Bradford
Smethport
Coudersport
Port Allegany
Kane
Wilcox
St Marys
Ridgway
DuBois
Clearfield
Bellefonte
Lewistown
Huntingdon
Hollidaysburg
Bedford
Somerset
Johnstown
Altoona
Ebensburg
Blairsville
Indiana
Kittanning
Butler
Mercer
Franklin
Meadville
Titusville
Oil City
Corry
Union City
Girard
North East
Conneaut
Ashtabula
Jefferson
Andover
Geneva
Chardon
Painesville
Willoughby
Cleveland
Akron
Canton
Massillon
Alliance
Salem

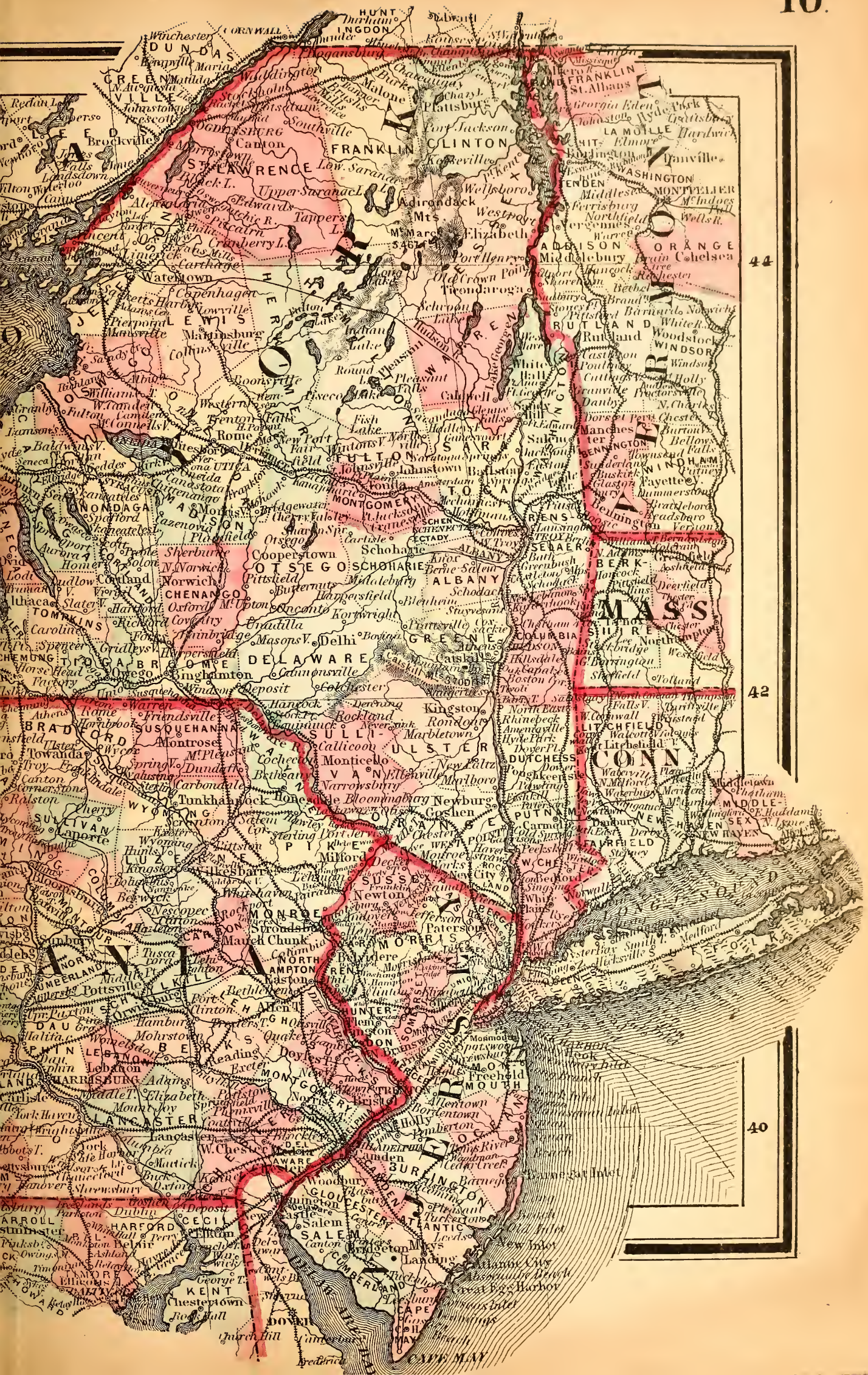
44
42
40
NEW YORK
VERMONT
MASS
CONN
PENNSYLVANIA
NEW JERSEY
CANADA
CAPE MAY

J.H.COLTON'S
Map of
NEW YORK,
NEW JERSEY,
AND
PENNSYLVANIA
SCALE OF MILES.
12 24 48 96
78
44
42
40
3
ONTARIO
ERIE
PENNSYLVANIA
NEW YORK
Lake Ontario
Lake Erie
Niagara R.
Genesee R.
Allegheny R.
Susquehanna R.
Delaware R.
Alleghany Mts.
Chautauqua L.
Cayuga L.
Seneca L.
Owego
Binghamton
Elmira
Corning
Ithaca
Auburn
Geneva
Canandaigua
Rochester
Buffalo
Niagara Falls
Lockport
Batavia
Albion
Medina
Warsaw
Olean
Salamanca
Jamestown
Dunkirk
Fredonia
Westfield
Erie
Meadville
Titusville
Oil Creek
Warren
Franklin
Oil City
Tionesta
Kane
Ridgway
Clearfield
Bellefonte
Lewistown
Huntingdon
Altoona
Hollidaysburg
Johnstown
Ebensburg
Indiana
Kittanning
Butler
Mercer
Sharon
New Castle
Beaver
Pittsburg
Allegheny
Washington
Greensburg
Uniontown
Connellsville
Somerset
Bedford
Chambersburg
Gettysburg
Carlisle
Harrisburg
Lancaster
Reading
Pottsville
Wilkesbarre
Scranton
Honesdale
Port Jervis
Milford
Easton
Bethlehem
Allentown
Doylestown
Norristown
Philadelphia
Chester
Wilmington
Dover
Trenton
Camden
Burlington
Mt. Holly
Salem
Cape May
Atlantic City
Long Branch
Asbury Park
Freehold
Jersey City
Newark
Paterson
Elizabeth
Rahway
Perth Amboy
New Brunswick
Princeton
Trenton
Flemington
Somerville
Morristown
Dover
Hackettstown
Phillipsburg
Belvidere
Hackensack
Bergen
Hoboken
Staten Island
Sandy Hook
Raritan Bay
Delaware Bay
Delaware Water Gap
Hudson R.
Raritan R.
Passaic R.
Schuylkill R.
Susquehanna R.
Juniata R.
Potomac R.
Monongahela R.
Ohio R.
Beaver R.
Shenango R.
Mahoning R.
Grand R.
Conneaut
Ashtabula
Painesville
Cleveland
Akron
Canton
Massillon
Wooster
Mansfield
Sandusky
Toledo
Maumee R.
Maumee Bay
Detroit
Detroit R.
St. Clair R.
St. Clair L.
Lake St. Clair
Port Huron
Sarnia
London
Hamilton
Toronto
Kingston
Oswego
Syracuse
Utica
Rome
Oneida L.
Oneida Creek
Mohawk R.
Albany
Troy
Schenectady
Saratoga
Lake George
Lake Champlain
Whitehall
Glens Falls
Hudson
Catskill
Kingston
Poughkeepsie
Newburgh
Peekskill
Yonkers
New York
Brooklyn
Long Island
Sag Harbor
Riverhead
Greenport
Sackett's Harbor
Watertown
Ogdensburg
Potsdam
Plattsburg
Burlington
Rutland
Bennington
Troy
Albany
Schenectady
Saratoga
Lake George
Lake Champlain
Whitehall
Glens Falls
Hudson
Catskill
Kingston
Poughkeepsie
Newburgh
Peekskill
Yonkers
New York
Brooklyn
Long Island
Sag Harbor
Riverhead
Greenport
Sackett's Harbor
Watertown
Ogdensburg
Potsdam
Plattsburg
Burlington
Rutland
Bennington

J.H.COLTON'S
Map of
NEW YORK,
NEW JERSEY,
AND
PENNSYLVANIA
SCALE OF MILES
LAKE ONTARIO
LAKE ERIE
PENNSYLVANIA
DELAWARE
FRANKLIN
CLINTON
ORANGE
DUTCHESS
DELAWARE
CHENANGO
CHEMUNG
STEUBEN
ALLEGANY
POTTER
MCKEAN
WARREN
CRAWFORD
ERIE
MERCER
BUTLER
CLEARFIELD
SUSQUEHANNA
WYOMING
LUZERNE
SCHUYLKILL
LEBANON
LANCASTER
YORK
ADAMS
FRANKLIN
BEDFORD
SOMERSET
WESTMORELAND
INDIANA
CAMBRIA
BLAIR
HUNTINGDON
MIFFLIN
JUNIATA
PERRY
CUMBERLAND
DAUPHIN
NORTHUMBERLAND
SNYDER
UNION
LYCOMING
TIOGA
BRADFORD
SULLIVAN
WAYNE
PIKE
MONROE
NORTHAMPTON
BERKS
LEHIGH
CARBON
SCHUYLKILL
GREENE
FAYETTE
WASHINGTON
ALLEGHENY
BEAVER
LAWRENCE
VENANGO
FOREST
WARREN
CHAUTAUQUA
CATTARAUGUS
ALLEGANY
NIAGARA
ORLEANS
GENESEE
WYOMING
LIVINGSTON
ONTARIO
YATES
SENECA
SCHUYLER
TOMPKINS
CORTLAND
MADISON
ONEIDA
HERKIMER
OTSEGO
SCHOHARIE
ALBANY
RENSSELAER
COLUMBIA
GREENE
ULSTER
SULLIVAN
ORANGE
PUTNAM
DUTCHESS
DELAWARE
SCHOHARIE
MONTGOMERY
SARATOGA
WASHINGTON
ESSEX
CLINTON
FRANKLIN
ST LAWRENCE
JEFFERSON
LEWIS
OSWEGO
CAYUGA
WAYNE
MONROE
ORLEANS
NIAGARA
ERIE
CHAUTAUQUA
CATTARAUGUS
ALLEGANY
STEUBEN
CHEMUNG
TIOGA
BRADFORD
SUSQUEHANNA
WYOMING
LUZERNE
COLUMBIA
MONTOUR
NORTHUMBERLAND
SNYDER
UNION
CENTRE
CLINTON
LYCOMING
POTTER
MCKEAN
ELK
CAMERON
CLARION
JEFFERSON
ARMSTRONG
INDIANA
WESTMORELAND
FAYETTE
GREENE
WASHINGTON
ALLEGHENY
BEAVER
LAWRENCE
BUTLER
MERCER
CRAWFORD
ERIE
WARREN
FOREST
VENANGO
CLEARFIELD
CAMBRIA
SOMERSET
BEDFORD
BLAIR
HUNTINGDON
MIFFLIN
JUNIATA
PERRY
CUMBERLAND
DAUPHIN
LEBANON
LANCASTER
YORK
ADAMS
FRANKLIN
BERKS
LEHIGH
NORTHAMPTON
CARBON
MONROE
PIKE
WAYNE
SULLIVAN
LACKAWANNA
SCHUYLKILL
MASS
CONN
78
44
42
40
3

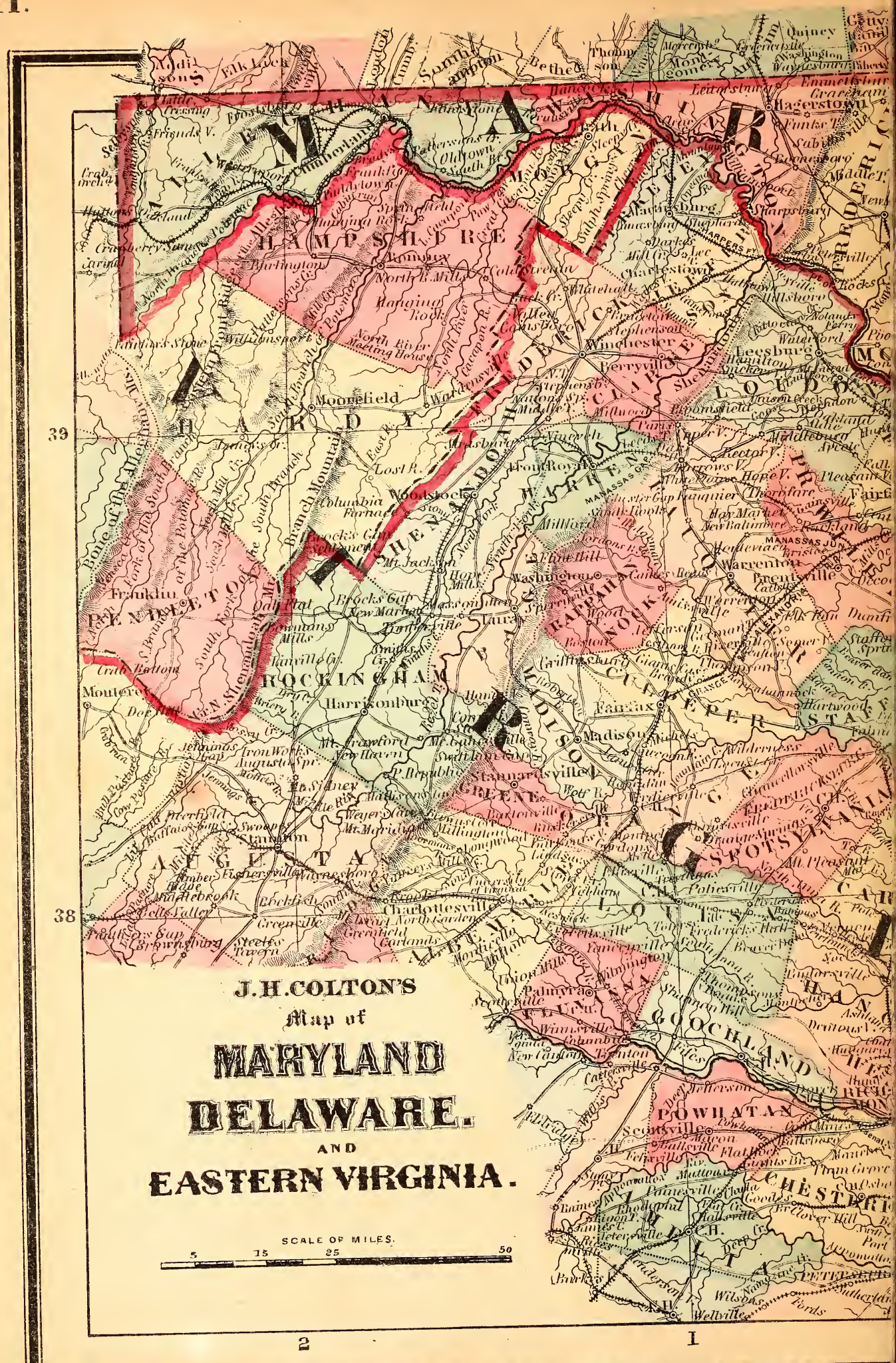
J.H.COLTON'S
Map of
MARYLAND
DELAWARE.
AND
EASTERN VIRGINIA.
SCALE OF MILES.
5 15 25 50
39
38
2
1

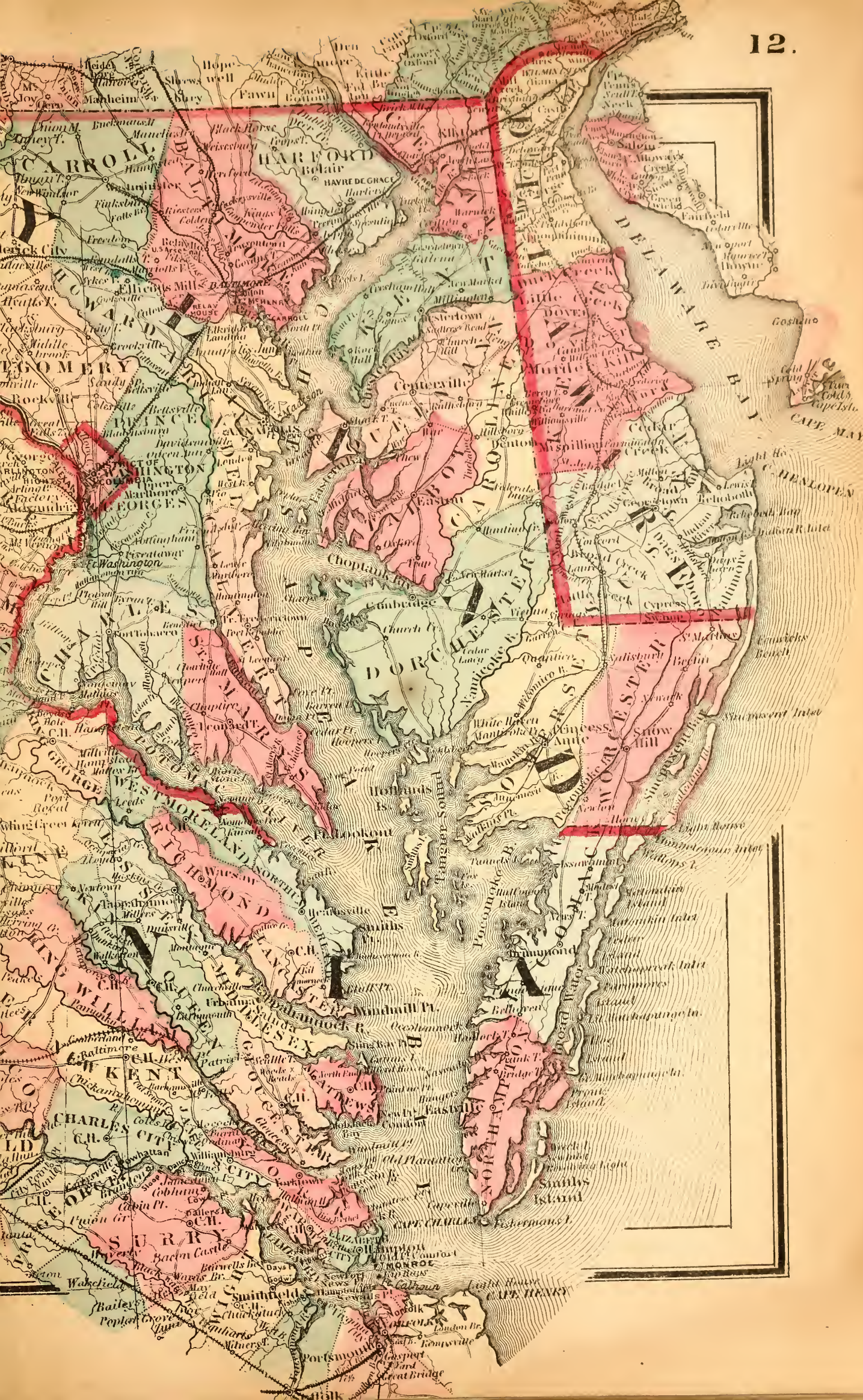
CARROLL
BALTIMORE
HARFORD
Belair
HAVRE DE GRACE
BALTIMORE
HOWARD
MONTGOMERY
Rockville
PRINCE GEORGES
DISTRICT OF COLUMBIA
Washington
Marlboro
ANNE ARUNDEL
Annapolis
CALVERT
Prince Frederick
CHARLES
La Plata
ST MARYS
Leonardtown
Great Mills
Ellicotts Mills
Centreville
QUEEN ANNES
Easton
Chestertown
CAROLINE
Denton
KENT
Chestertown
TALBOT
Easton
DORCHESTER
Cambridge
Vienna
WICOMICO
Salisbury
SOMERSET
Princess Anne
Snow Hill
WORCESTER
Snowhill
DELAWARE BAY
CAPE MAY
Lewes
Rehoboth
Dover
Milford
Georgetown
Seaford
Laurel
Delaware R.
Choptank R.
Nanticoke R.
Pocomoke R.
Potomac R.
Patuxent R.
Patapsco R.
Susquehanna R.
Elk R.
Sassafras R.
Chesapeake Bay
Smiths Island
Fishermans I.
Hollands Is.
Tangier Sd.
Pocomoke Sd.
Annemessex R.
Manokin R.
Big Annemessex R.
Wicomico R.
Gunpowder R.
Bush R.
Back R.
Middle R.
Severn R.
Magothy R.
Rhode R.
Broad Creek
Cypress Swamp
Little Creek
Duck Creek
Mispillion
Cedar Creek
Broad Creek
Indian River
Love Point
Kent Island
Eastern Neck
Swan Point
Worton Point
Rock Hall
Chester R.
Corsica R.
Queenstown
Centreville
Millington
New Market
Middletown
Warwick
Elkton
North East
Perryville
Port Deposit
Havre de Grace
Aberdeen
Bel Air
Churchville
Darlington
Jarrettsville
Forest Hill
Fallston
Dublin
Bush
Abingdon
Joppa
Towson
Baltimore
Relay
Ellicotts Mills
Clarksville
Columbia
Ellicott City
Hooper's Is.
Taylor's Is.
Barren Is.
Upper Marlboro
Nottingham
Piscataway
Fort Washington
Alexandria
Georgetown
Port Tobacco
Chaptico
Leonardtown
Great Mills
Piney Point
Point Lookout
Millstone Landing
Leeds
Newtown
Wesley
Tappahannock
Walkerton
Aylett
Mantua
Manquin
Urbanna
Saluda
Hartfield
Gloucester Point
Yorktown
Williamsburg
Burnt Chimney
Cobham
Cabin Pt.
Surry C.H.
Smithfield
Bacon Castle
Wakefield
Bailey
Poplar Grove
Edwards
Isle of Wight C.H.
Windsor
Holland
Suffolk
Nansemond
Portsmouth
Norfolk
Gosport
Navy Yard
Great Bridge
Deep Creek
Dismal Swamp
Currituck
Elizabeth City
Camden
Pasquotank R.
Perquimans R.
Little River
Hertford
Winton
Gates C.H.
Sunbury
Edenton
Chowan R.
Albemarle Sd.
Roanoke R.
Roanoke Is.
Cape Hatteras
Light House
Ocracoke
Portsmouth
Wilkesboro
Ashe C.H.
Jefferson
Boone
Blowing Rock
Watauga R.
New R.
Yadkin R.
Wilkesboro
Elkin
Mount Airy
Dobson
Surry C.H.
Rockford
Pilot Mountain
Germanton
Danbury
Stokes C.H.
Walnut Cove
Madison
Reidsville
Leaksville
Wentworth
Greensboro
Guilford C.H.
Jamestown
High Point
Thomasville
Lexington
Davidson C.H.
Salisbury
Rowan C.H.
Concord
Cabarrus C.H.
Mecklenburg C.H.
Charlotte
Providence
Statesville
Iredell C.H.
Lincolnton
Lincoln C.H.
Gastonia
Dallas
Gaston C.H.
Yorkville
York C.H.
Rock Hill
Chesterfield C.H.
Cheraw
Chesterfield
Pee Dee R.
Lynches Creek
Darlington C.H.
Darlington
Society Hill
Bennettsville
Marlboro C.H.
Marion
Marion C.H.
Mullins
Conway
Horry C.H.
Little Pedee R.
Waccamaw R.
Georgetown
Winyah Bay
Black R.
Santee R.
Santee Canal
Lake Marion
Lake Moultrie
Moultrie
Pinopolis
Goose Creek
Charleston
Light House
Sullivans Is.
Fort Moultrie
Fort Sumter
Castle Pinckney
Charleston Harbour
Stono R.
Stono Inlet
Kiawah I.
Seabrook I.
Edisto I.
Edisto R.
North Edisto R.
South Edisto R.
Ashepoo R.
Combahee R.
Coosawhatchie R.
Broad R.
Port Royal
Port Royal Sd.
Hilton Head
Bay Point
Fripp Pt.
Harbour R.
Beaufort
Beaufort C.H.
Coosawhatchie
Hardeeville
Purrysburg
Savannah R.
Savannah
Tybee Light
Tybee Roads
Wilmington Is.
Ossabaw Sd.
Ossabaw I.
St Catherines I.
Sapelo Sd.
Sapelo I.
St Simons I.
St Simons Sd.
Jekyll I.
Cumberland I.
St Andrews Sd.
St Marys
St Marys R.
Amelia I.
Fernandina
Cumberland Sd.
Fort Clinch
Fort Pulaski
Tybee I.
Wassaw I.
Ossabaw I.
Sapelo I.
Doboy Sd.
Doboy I.
Altamaha R.
Darien
Sunbury
Midway
Riceboro
Walthourville
Liberty C.H.
Hinesville
Sunbury
Newport
Darien
Brunswick
Frederica
St Simons
Jekyll
Cumberland
St Andrews
St Marys
Amelia
Fernandina
Fort Clinch
Fort Pulaski
Tybee
Wassaw
Ossabaw
Sapelo
Doboy
Altamaha
Darien
Sunbury
Midway
Riceboro
Walthourville
Liberty C.H.
Hinesville

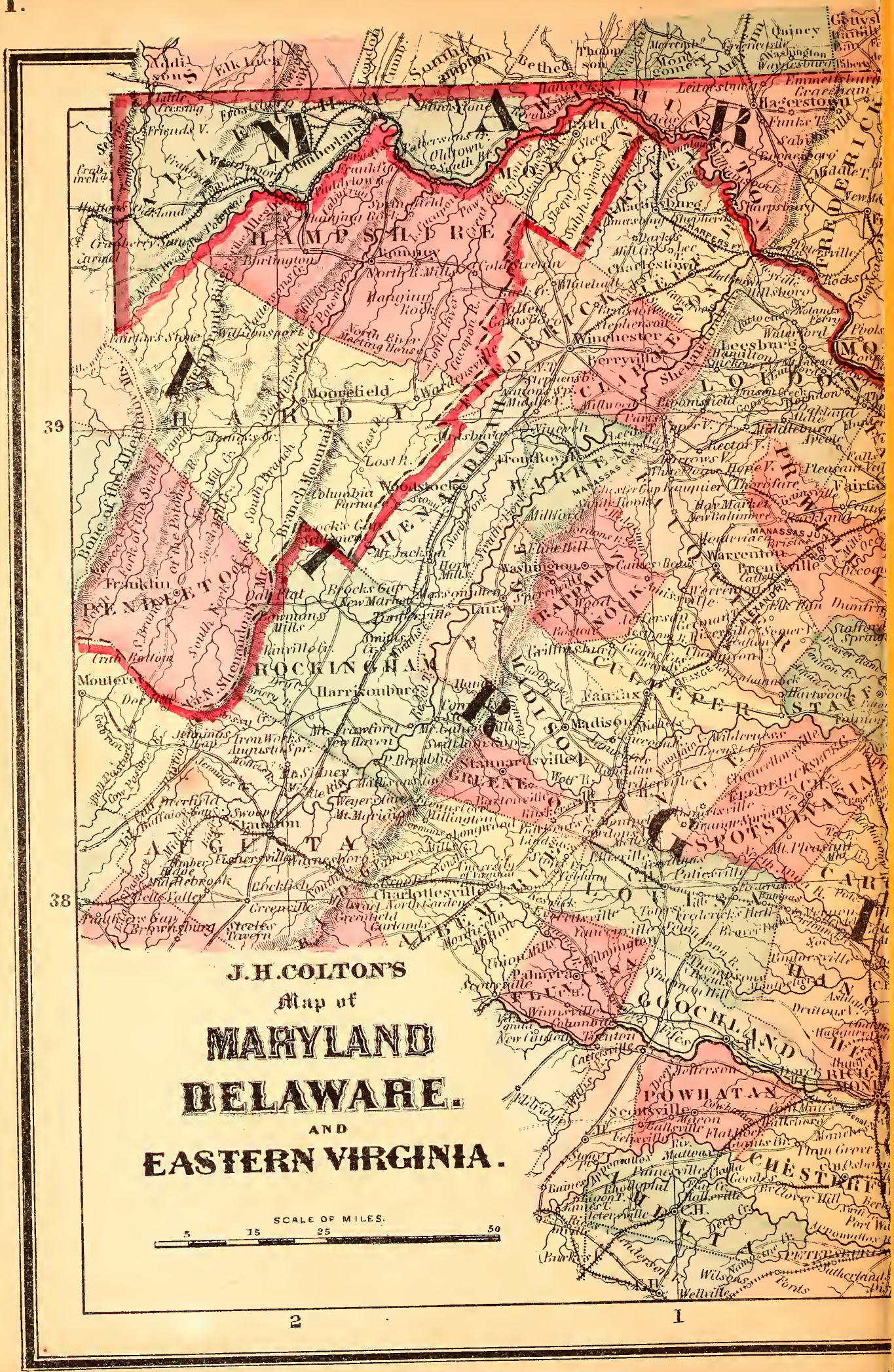
J.H.COLTON'S
Map of
MARYLAND
DELAWARE.
AND
EASTERN VIRGINIA.
SCALE OF MILES.
5 15 25 50
39
38
2
1

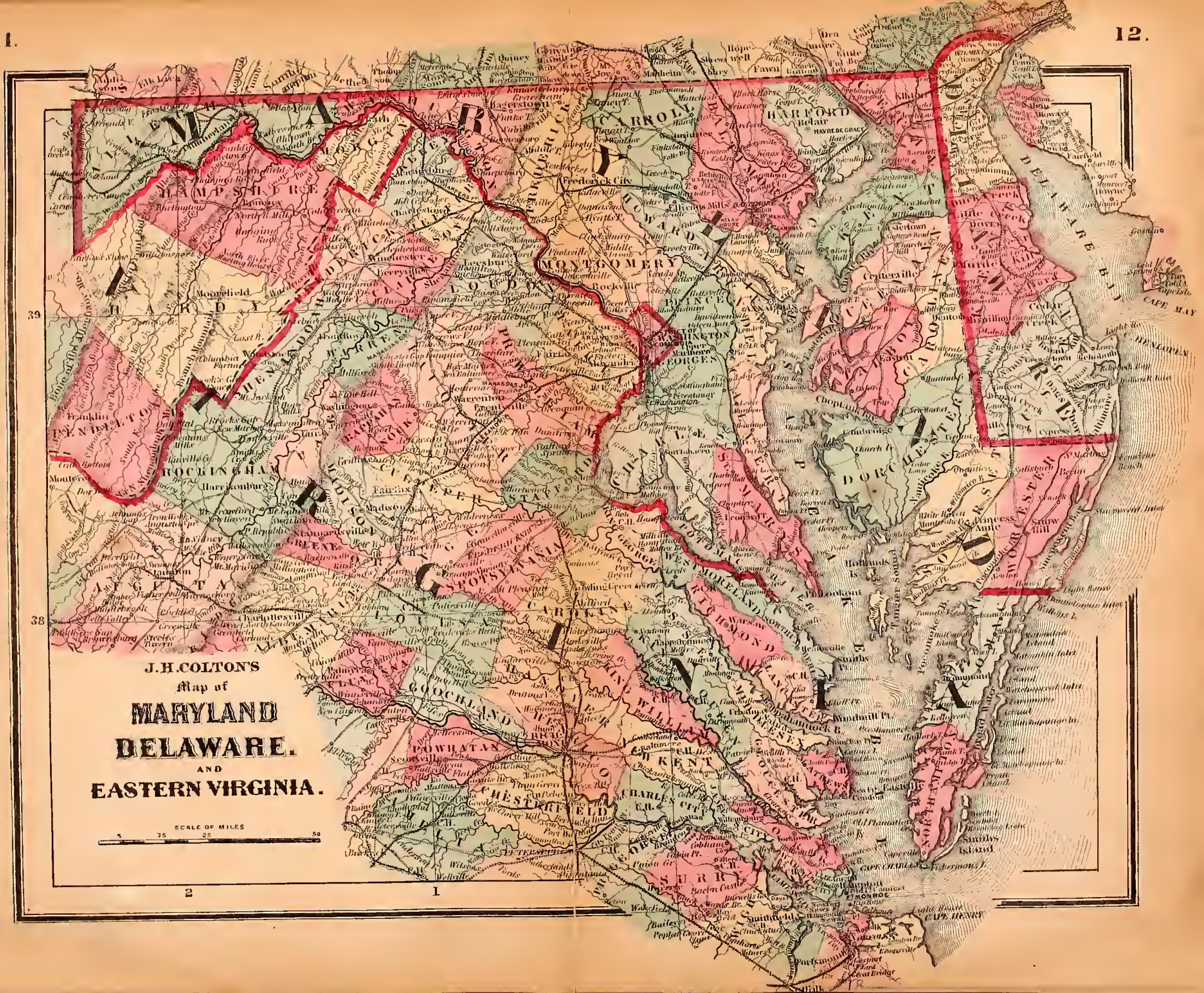
J. H. COLTON'S
Map of
MARYLAND
DELAWARE.
AND
EASTERN VIRGINIA.
SCALE OF MILES
CARROLL
HARFORD
MONTGOMERY
HAMPSHIRE
ROCKINGHAM
DORCHESTER
POWHATAN
GOOCHLAND
CHESTERFIELD
KENT
SURRY
Frederick City
Moorefield
Harrisonburg
Winchester
Leesburg
Rockville
Warrenton
Dover
Cambridge
CAPE MAY
CAPE HENLOPEN
CAPE CHARLES
CAPE HENRY
DELAWARE BAY
39
38
2
1

J.H.COLTON'S
Map of
EAST AND WEST
VIRGINIA,
SCALE OF MILES.
12 24 48 36
82
80
40
38
36
5
3
OHIO
KENTUCKY
WEST VIRGINIA
VIRGINIA
TENNESSEE
NORTH CAROLINA
PENNSYLVANIA
MARYLAND
Wheeling
Washington
Monongahela City
Pittsburg
Allegheny City
Steubenville
Wellsburg
Cannonsburg
Greensburg
Mt. Pleasant
Washington
Brownsville
Uniontown
Waynesburg
Greensboro
New Geneva
Somerfield
Woodsfield
Antioch
Blacksville
New Martinsville
Middlebourn
Sistersville
Parkersburg
Belleville
Elizabeth
Ripley
Point Pleasant
Glenville
Gallipolis
California
Buffalo
Sutton
Addison
Clarksburg
Weston
Buckhannon
Philippa
Beverly
Frenchtown
Flatwoods
Bull Town
Charleston
Somersville
Barboursville
Troutsville
Grayson
Louisa
Paintsville
Prestonsburg
Jackson
Hazard
Piketon
Oceana
Pack Hill
Lewisburg
Princeton
Parisburg
Salem
Blacksburg
Christiansburg
Newbern
Rocky Mount
Taylorsville
Martinsville
Danville
Greensville
Independence
Jonesville
Estillville
Abingdon
Blountsville
Taylorsville
Jefferson
Wytheville
Lebanon
Marion
Speedwell
Pleasant Rural Retreat
Rogersville
Jonesboro
Elizabethton
Boone
Wilkesboro
Taylorville
Lenoir
Morganton
Statesville
Salisbury
Asheville
Marion
Newton
Greeneville
Newport
Burnsville
Mt. Pleasant
Harlan
Whitesburg
Brasher-ville
Glades
Jeffersonville
Maiden Spring
Tazewell
Clinch Mountains
Osborns Fd.
Mulberry Gap
Rutledge
Romeo
Beans Station
Knoxville
Great Smoky Mts.
Blue Ridge Mts.
Bakers V.
Hampton
Huntsville
Ft. Defiance
Taylorsville
Hickory
Lexington
Greensboro
Winston
Salem
Wentworth
Danbury
Dobson
Jonesville
Elkin
Yadkin R.
Rockford
Germanton
Hillsville
Meadows of Dan
Stuart
Patrick C.H.
Floyd C.H.
Pulaski C.H.
Wytheville
Tazewell C.H.
Lewisburg
Fayette C.H.
Raleigh C.H.
Logan C.H.
Wyoming C.H.
McDowell C.H.
Buchanan C.H.
Pike C.H.
Lawrence C.H.
Boyd C.H.
Greenup C.H.
Mason C.H.
Gallia C.H.
Meigs C.H.
Athens
Vinton
Jackson
Ross
Pickaway
Fairfield
Perry
Hocking
Athens
Washington
Monroe
Belmont
Jefferson
Harrison
Taylor
Barbour
Tucker
Randolph
Upshur
Lewis
Gilmer
Braxton
Webster
Nicholas
Pocahontas
Greenbrier
Monroe
Summers
Mercer
Wyoming
McDowell
Mingo
Wayne
Cabell
Putnam
Kanawha
Boone
Logan
Mingo
Lincoln
Wayne
Cabell
Mason
Jackson
Roane
Calhoun
Wirt
Ritchie
Doddridge
Tyler
Pleasants
Wood
Wetzel
Marion
Monongalia
Preston
Taylor
Barbour
Tucker
Randolph
Upshur
Lewis
Gilmer
Braxton
Webster
Nicholas
Fayette
Raleigh
Wyoming
McDowell
Mercer
Monroe
Greenbrier
Pocahontas
Summers
Mingo
Logan
Boone
Lincoln
Wayne
Cabell
Putnam
Kanawha
Jackson
Roane
Calhoun
Clay
Gilmer
Braxton
Webster
Nicholas
Fayette
Raleigh
Wyoming
McDowell
Mercer
Monroe
Greenbrier
Pocahontas
Summers
Mingo
Logan
Boone
Lincoln
Wayne
Cabell
Putnam
Kanawha
Jackson
Roane
Calhoun
Clay
Gilmer
Braxton
Webster
Nicholas
Fayette
Raleigh
Wyoming
McDowell
Mercer
Monroe
Greenbrier
Pocahontas
Summers
Mingo
Logan
Boone
Lincoln
Wayne
Cabell
Putnam
Kanawha

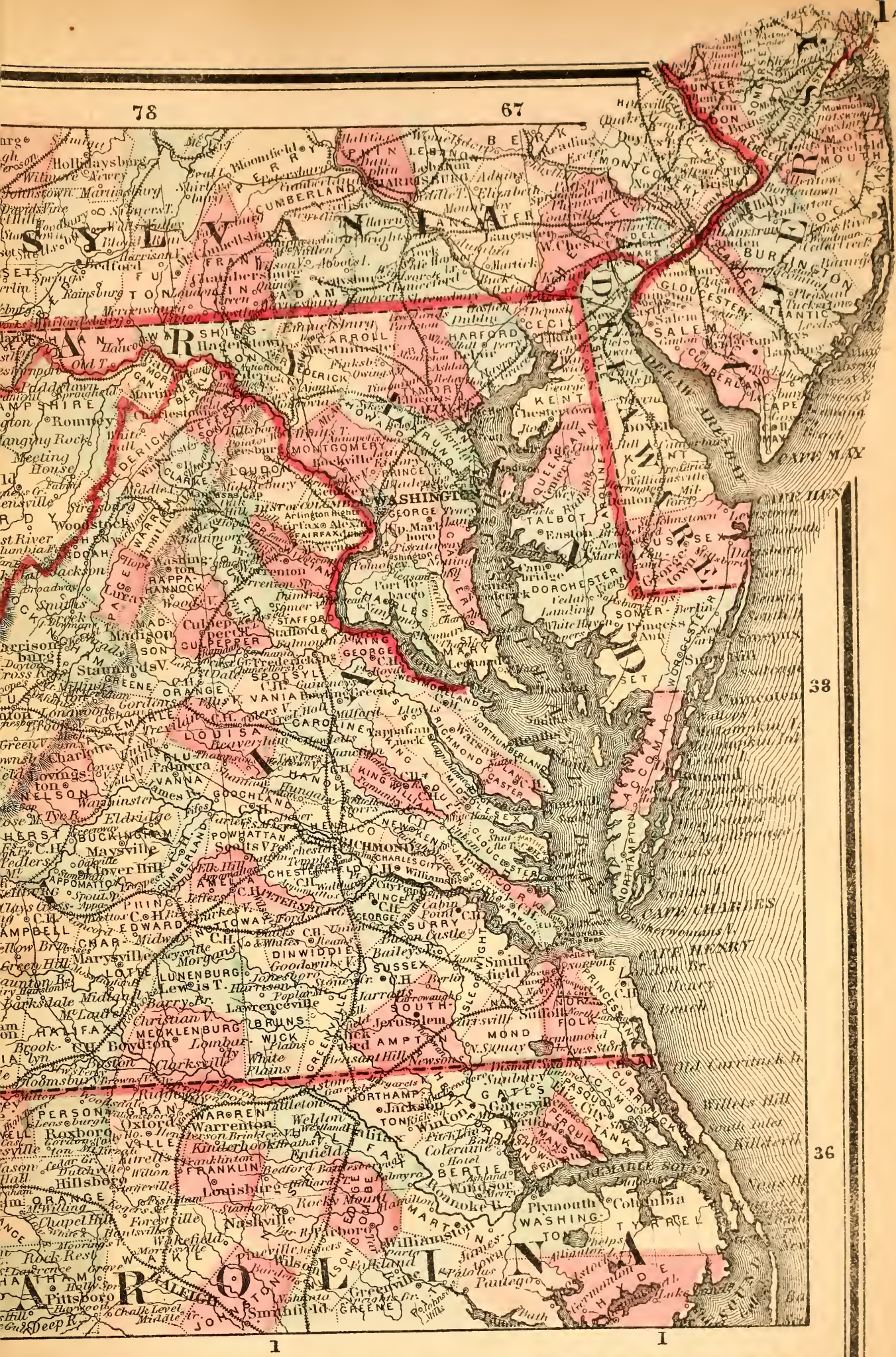
78
67
38
36
1
1
PENNSYLVANIA
MARYLAND
DELAWARE
VIRGINIA
NORTH CAROLINA
WASHINGTON
RICHMOND
NORFOLK
CAPE HENRY
CAPE CHARLES
CAPE MAY
Harrisburg
Baltimore
Philadelphia
Wilmington
Dover
Annapolis
Easton
Frederick
Hagerstown
Cumberland
Pittsburg
Lancaster
Gettysburg
York
Chambersburg
Carlisle
Reading
Pottsville
Bethlehem
Easton
Trenton
Camden
Salem
Cape May
Fredericksburg
Alexandria
Leesburg
Winchester
Staunton
Lexington
Charlottesville
Culpeper
Warrenton
Fairfax
Manassas
Petersburg
Lynchburg
Danville
Abingdon
Wytheville
Bristol
Norfolk
Portsmouth
Suffolk
Williamsburg
Yorktown
Hampton
Newport News
Accomac
Northampton
Princess Anne
Somerset
Worcester
Sussex
Kent
Cecil
Harford
Baltimore
Anne Arundel
Prince George
Charles
St. Mary's
Calvert
Montgomery
Frederick
Washington
Allegany
Garrett
Howard
Carroll
Baltimore
Talbot
Dorchester
Caroline
Queen Anne
Kent
New Castle
Delaware Bay
Chesapeake Bay
Potomac R.
Susquehanna R.
Rappahannock R.
James R.
Roanoke R.
Albemarle Sound
Currituck
Pasquotank
Perquimans
Chowan
Gates
Hertford
Bertie
Northampton
Halifax
Warren
Granville
Person
Caswell
Orange
Alamance
Guilford
Rockingham
Stokes
Surry
Wilkes
Ashe
Alleghany
Watauga
Caldwell
Burke
McDowell
Rutherford
Buncombe
Henderson
Polk
Iredell
Lincoln
Gaston
Cleveland
Rowan
Davidson
Randolph
Chatham
Moore
Lee
Harnett
Wake
Johnston
Sampson
Duplin
Wayne
Greene
Lenoir
Jones
Onslow
Pitt
Craven
Carteret
Beaufort
Hyde
Tyrrell
Washington
Martin
Edgecombe
Nash
Wilson
Franklin
Vance
Warren
Halifax
Northampton
Bertie
Hertford
Gates
Chowan
Perquimans
Pasquotank
Camden
Currituck
Dismal Swamp
Great Dismal Swamp
Albemarle Sound
Roanoke I.
Pamlico Sound
Core Sound
Bogue Sound
Cape Lookout
Cape Hatteras
Ocracoke Inlet
Hatteras Inlet
Currituck Inlet
Oregon Inlet
Roanoke R.
Tar R.
Neuse R.
Cape Fear R.
Yadkin R.
Catawba R.
Broad R.
Pee Dee R.
Lumber R.
Waccamaw R.
Black R.
Great Pedee R.
Little Pedee R.
Winyaw Bay
Georgetown
Charleston
Columbia
Camden
Cheraw
Darlington
Marion
Florence
Williamsburg
Kingstree
Sumter
Manning
Orangeburg
Barnwell
Aiken
Edgefield
Abbeville
Greenwood
Laurens
Newberry
Lexington
Richland
Fairfield
Chester
York
Lancaster
Kershaw
Clarendon
Lee
Darlington
Marlboro
Chesterfield
Union
Spartanburg
Greenville
Pickens
Anderson
Oconee
Abbeville
Edgefield
Aiken
Barnwell
Beaufort
Colleton
Berkeley
Charleston
Dorchester
Georgetown
Horry
Williamsburg
Marion
Florence
Darlington
Marlboro
Chesterfield
Lancaster
Kershaw
Sumter
Clarendon
Lee
Richland
Fairfield
Chester
York
Union
Spartanburg
Greenville
Pickens
Anderson
Oconee
Abbeville
Edgefield
Aiken
Barnwell
Beaufort
Colleton
Berkeley
Charleston
Dorchester
Georgetown
Horry

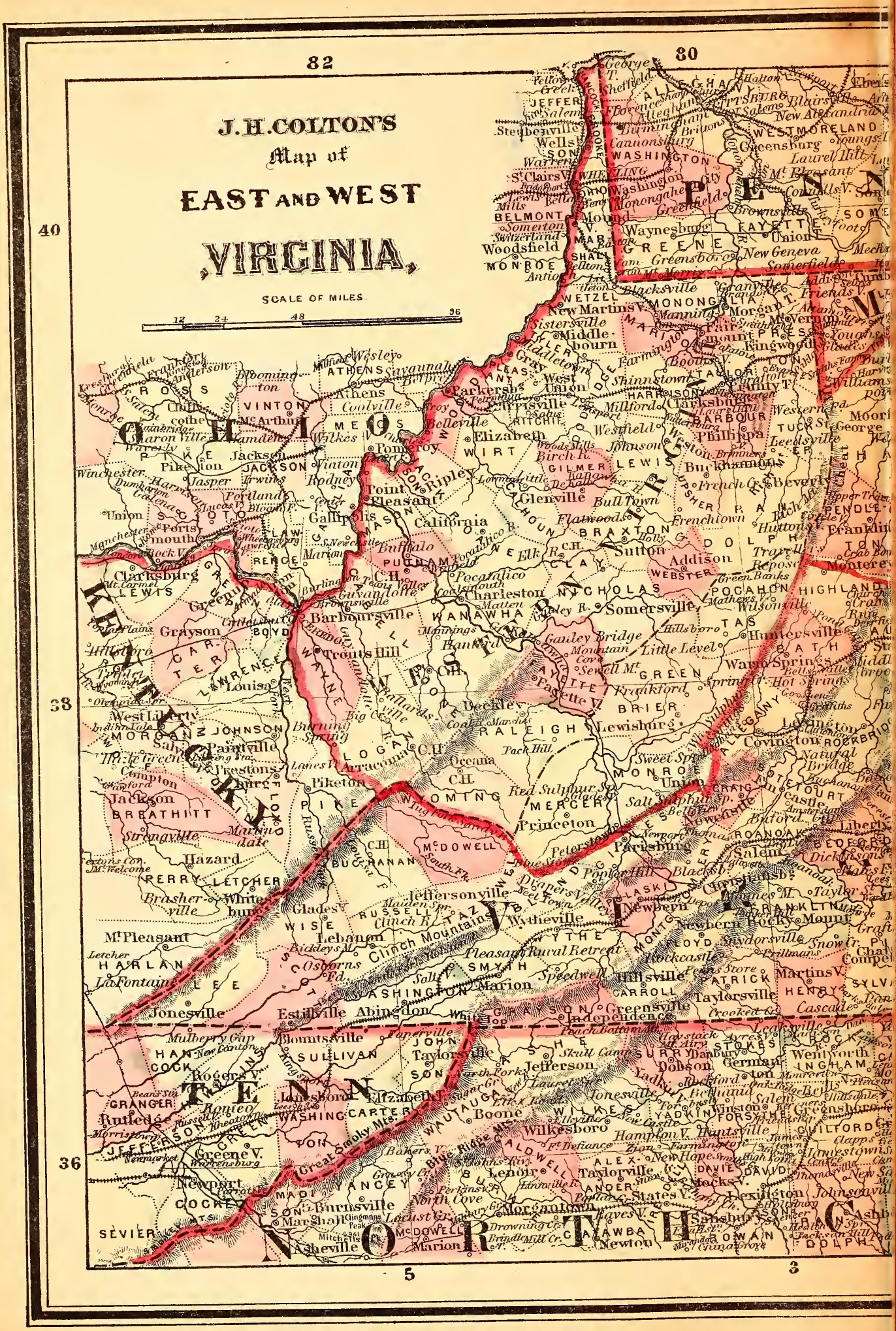
J. H. COLTON'S
Map of
EAST AND WEST
VIRGINIA,
SCALE OF MILES
12 24 48 96
82
80
40
38
36
5
3
OHIO
KENTUCKY
TENNESSEE
NORTH CAROLINA
VIRGINIA
PENN
MARYLAND

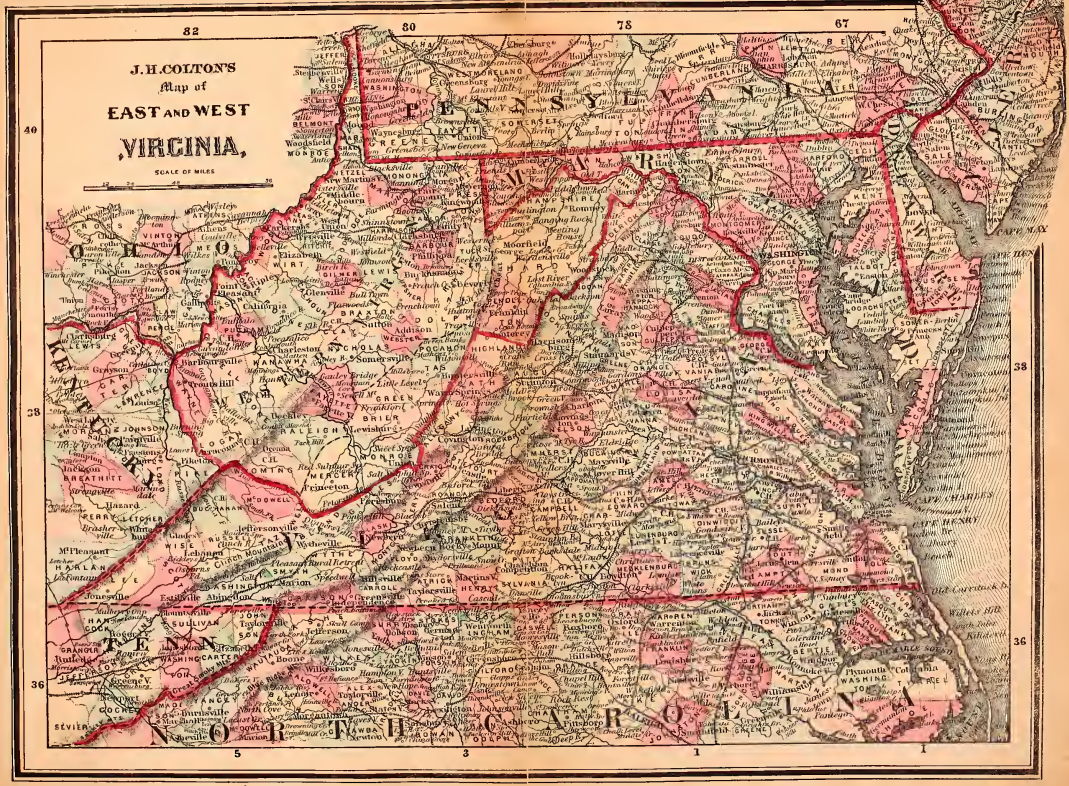
J. H. COLTON'S
Map of
EAST AND WEST
VIRGINIA,
SCALE OF MILES
82
80
78
67
40
38
36
5
3
1
PENNSYLVANIA
MARYLAND
OHIO
KENTUCKY
TENNESSEE
NORTH CAROLINA
VIRGINIA

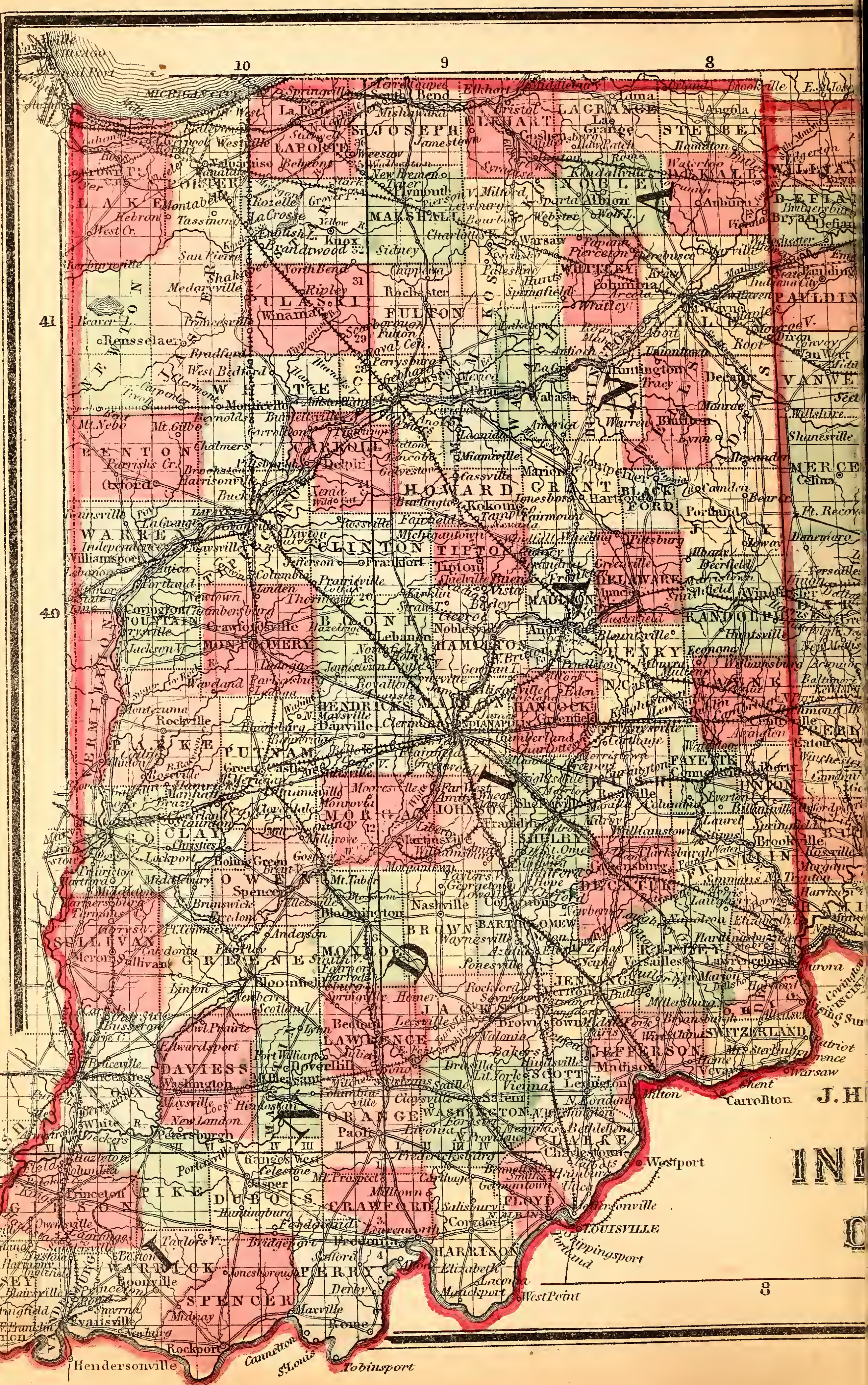

10
9
8
41
40
LA PORTE
ST. JOSEPH
ELKHART
LAGRANGE
STEUBEN
PORTER
LAKE
NOBLE
DE KALB
MARSHALL
PULASKI
FULTON
WHITLEY
WHITE
BENTON
CARROLL
HOWARD
GRANT
BLACKFORD
CLINTON
TIPTON
DELAWARE
RANDOLPH
MONTGOMERY
BOONE
HAMILTON
MADISON
HENRY
HENDRICKS
HANCOCK
PUTNAM
PARKE
FAYETTE
CLAY
OWEN
MONROE
BROWN
JOHNSON
SHELBY
DECATUR
SULLIVAN
GREENE
JACKSON
JENNINGS
DAVIESS
LAWRENCE
JEFFERSON
SWITZERLAND
ORANGE
WASHINGTON
SCOTT
CLARKE
PIKE
DUBOIS
CRAWFORD
FLOYD
HARRISON
PERRY
SPENCER
WARRICK
POSEY
Michigan City
South Bend
Mishawaka
Elkhart
Goshen
Valparaiso
Rensselaer
Rochester
Logansport
Peru
Wabash
Huntington
Fort Wayne
Lafayette
Frankfort
Kokomo
Muncie
Anderson
Indianapolis
Greencastle
Danville
Franklin
Nashville
Bloomington
Bloomfield
Columbus
Greensburg
Madison
Vevay
Paoli
Salem
Corydon
Jasper
Princeton
Evansville
Rockport
Mt. Vernon
Hendersonville
Cannelton
Tobinsport
LOUISVILLE
Westport
Carrollton
Warsaw
Aurora
Lawrenceburgh
INCINNATI
J. H.
IN

7
6
5
ASHTABULA
GEAUGA
CUYAHOGA
LAKE
PORTAGE
MEDINA
SUMMIT
WAYNE
STARK
TRUMBULL
MAHONING
COLUMBIANA
CARROLL
HARRISON
JEFFERSON
BELMONT
MONROE
NOBLE
WASHINGTON
MORGAN
GUERNSEY
MUSKINGUM
TUSCARAWAS
HOLMES
WOOSTER
ASHLAND
WOOD
HANCOCK
HARDIN
PUTNAM
HENRY
DEFIANCE
PAULDING
VAN WERT
ALLEN
AUGLAIZE
SHELBY
MERCER
LOGAN
CHAMPAIGN
MIAMI
DARKE
PREBLE
MONTGOMERY
GREENE
CLARK
MADISON
FAYETTE
CLINTON
WARREN
BUTLER
HAMILTON
CLERMONT
BROWN
ADAMS
HIGHLAND
PIKE
SCIOTO
JACKSON
VINTON
MEIGS
GALLIA
LAWRENCE
FRANKLIN
DELAWARE
UNION
MARION
CRAWFORD
RICHLAND
ERIE
HURON
SANDUSKY
SENECA
WYANDOT
LICKING
KNOX
PICKAWAY
FAIRFIELD
PERRY
HOCKING
ATHENS
OHIO RIVER
Sandusky Bay
Toledo
Fremont
Tiffin
Bucyrus
Mansfield
Akron
Cleveland
Painesville
Ashtabula
Jefferson
Chardon
Warren
Ravenna
Canton
Massillon
Millersburg
Coshocton
Zanesville
Cambridge
Newark
Lancaster
Circleville
Chillicothe
Portsmouth
Ironton
Gallipolis
Pt.Pleasant
Parkersburg
Marietta
Athens
Logan
Lancaster
Columbus
Springfield
Dayton
Cincinnati
Hamilton
Middletown
Xenia
Wilmington
Hillsboro
Georgetown
Ripley
Augusta
Maysville
Vanceburg
Greenupsburg
Burlington
Haverhill
Rockville
Aberdeen
Manchester
Wheelersburg
Sciotoville
Portsmouth
Pomeroy
Middleport
Racine
Letart
Point Pleasant
Sarahsville
Woodsfield
Caldwell
Cambridge
Zanesville
Somerset
Lancaster
Logan
Athens
Chillicothe
Waverly
Piketon
Jackson
Wellston
Oak Hill
Ironton
Proctorville
Ohio River
SCALE OF MILES.
10 20 30 40 50
39

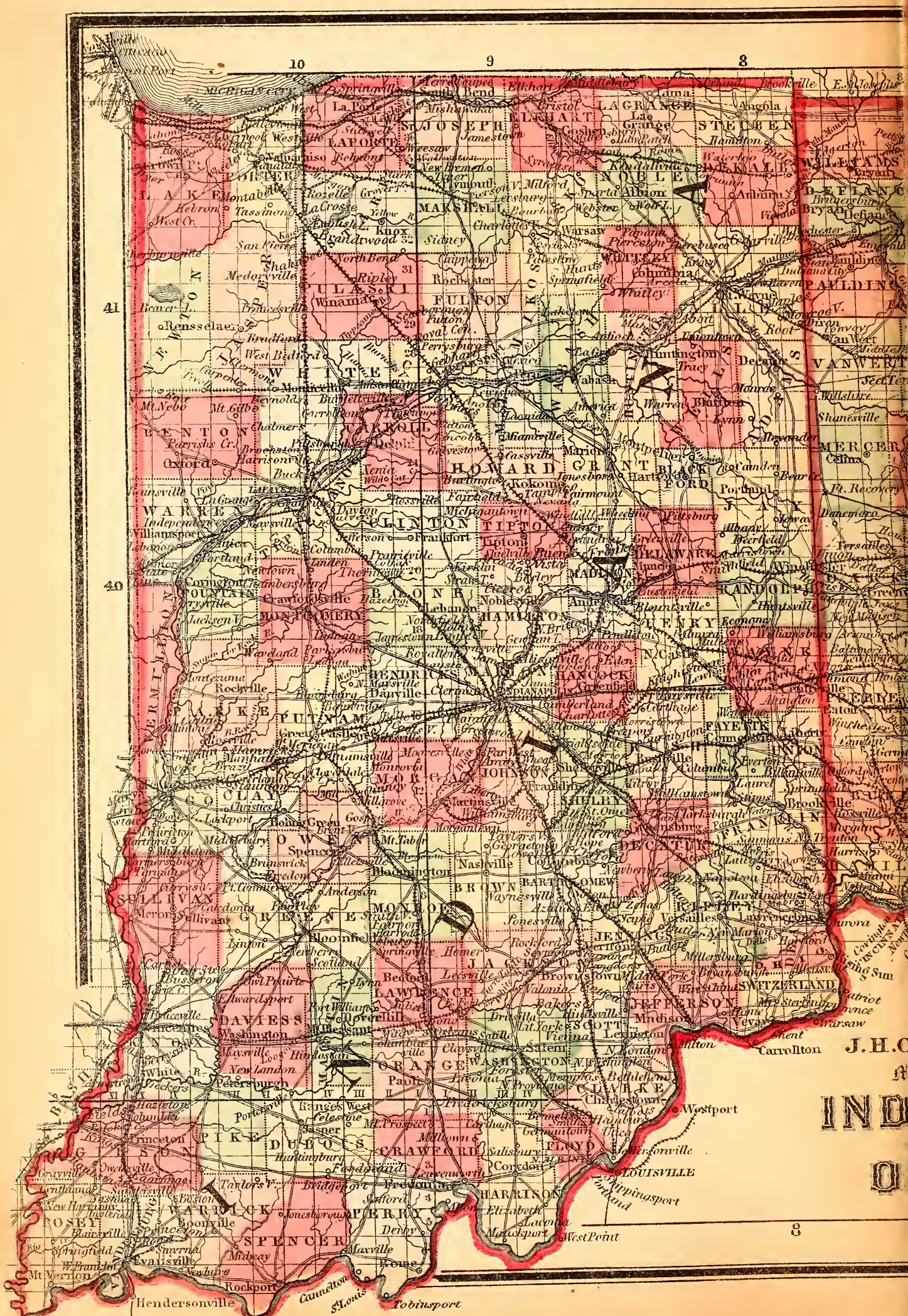
10
9
8
41
40
MICHIGAN
ILLINOIS
OHIO
KENTUCKY
LAKE
PORTER
LAPORTE
ST. JOSEPH
ELKHART
LAGRANGE
STEUBEN
NOBLE
DEKALB
WILLIAMS
DEFIANC
PAULDING
MARSHALL
KNOX
STARKE
PULASKI
FULTON
WHITLEY
ALLEN
VANWERT
JASPER
NEWTON
BENTON
WHITE
CARROLL
CASS
WABASH
HUNTINGTON
WELLS
ADAMS
MERCER
HOWARD
GRANT
BLACKFORD
JAY
WARREN
TIPTON
DELAWARE
RANDOLPH
FOUNTAIN
MONTGOMERY
BOONE
HAMILTON
MADISON
HENRY
WAYNE
PARKE
PUTNAM
HENDRICKS
MARION
HANCOCK
RUSH
FAYETTE
UNION
CLAY
OWEN
MORGAN
JOHNSON
SHELBY
DECATUR
FRANKLIN
SULLIVAN
GREENE
MONROE
BROWN
BARTHOLOMEW
JENNINGS
RIPLEY
JACKSON
SWITZERLAND
LAWRENCE
JEFFERSON
DAVIESS
MARTIN
ORANGE
WASHINGTON
SCOTT
CLARKE
GIBSON
PIKE
DUBOIS
CRAWFORD
FLOYD
HARRISON
WARRICK
PERRY
POSEY
SPENCER
Carrollton
Westport
LOUISVILLE
Clippingsport
Portland
West Point
Rockport
Hendersonville
Cannelton
St. Louis
Tobinsport
J.H.C
IND
O

J. H. COLTON'S
Map of
INDIANA,
AND
OHIO,
SCALE OF MILES.
10 20 30 40 50

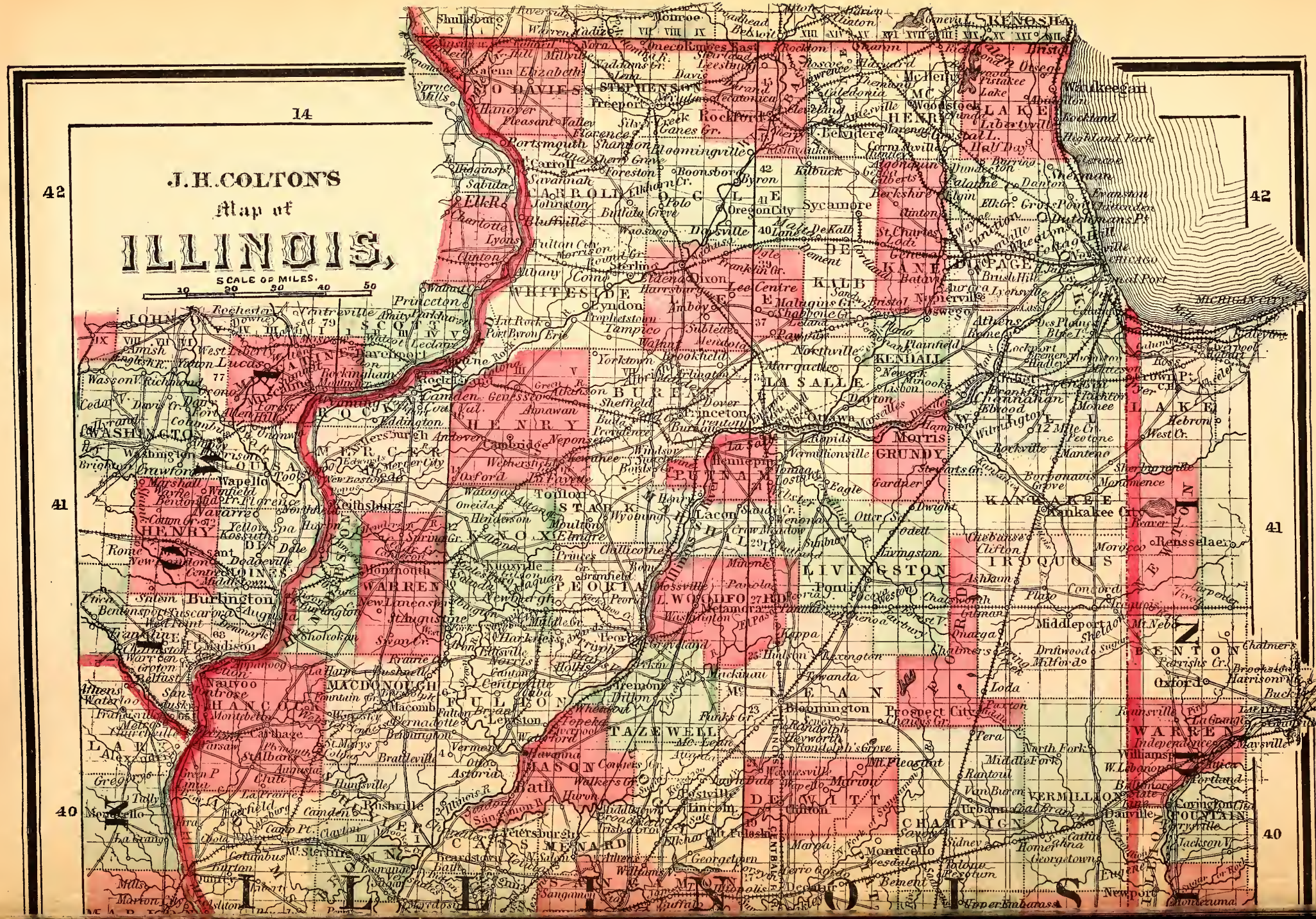
J.H.COLTON'S
Map of
ILLINOIS,
SCALE OF MILES.
0 10 20 30 40 50
14
42
41
40
Shullsburg
Monroe
Warren
Galena
Elizabeth
JO DAVIESS
STEPHENSON
Freeport
Rockford
Rockton
Beloit
KENOSHA
Kenosha
Pleasant Valley
Florence
Canes Gr.
Belvidere
McHenry
Woodstock
LAKE
Libertyville
Waukegan
Highland Park
Portsmouth
Sharon
Bloomingville
Hanover
Carroll
Savannah
Johnston
Elkhorn Gr.
Boone
Byron
Kilbuck
Sycamore
Elk R.
Charlotte
Bluffville
Buffalo Grove
Polo
Oregon City
Dixon
Lyons
Fulton City
Morrison
Clinton
Albany
Coloma
Sterling
Franklin Gr.
Lee Centre
Malugins Gr.
Amboy
Paw Paw
Mayville
DeKalb
Genoa
Kingston
DE KALB
KANE
DUPAGE
Batavia
Aurora
Lyonsville
Naperville
Chicago
Princeton
Whiteside
Pyndon
Prophetstown
Tampico
Sublette
Rapids
Nachusa
Marquette
Newark
Minooka
Lisbon
Plainfield
Oswego
Athens
Rock Port
Michigan City
Rochester
Ventreville
Amity
Harmon
Lee
Dement
Brush Hill
Lyndon
Rock R.
Port Byron
Erie
Walnut
Meredota
Yorktown
Brookfield
Troy
Wilton
Joliet
Lockport
Bremen
Hadley
Lemont
Lyons
Indian Creek
Lake Forest
Waukegan
Wheaton
Naperville
Aurora
Batavia
Geneva
St. Charles
Elgin
Dundee
Crystal Lake
Algonquin
Barrington
Palatine
Wheeling
Evanston
Dutchmans Pt.
Hyde Park
Calumet
Hyde Park
Chicago
Lake Michigan
Lake
Cook
Du Page
Will
Kendall
La Salle
Grundy
Morris
Kankakee
Iroquois
Livingston
Ford
Vermilion
Edgar
Clark
Cumberland
Coles
Douglas
Piatt
Champaign
Vermilion
Danville
Urbana
Sidney
Champaign
Monticello
Mt. Pulaski
Lincoln
Logan
Tazewell
Mason
Menard
Cass
Morgan
Scott
Sangamon
Springfield
Jacksonville
Pekin
Peoria
Knox
Henry
Stark
Putnam
Marshall
Bureau
Lasalle
Kendall
Grundy
Kankakee
Iroquois
Livingston
Ford
Vermilion
Edgar
Clark
Cumberland
Coles
Douglas
Piatt
Champaign
Macon
Dewitt
Mclean
Bloomington
Normal
Pontiac
Chenoa
Lexington
Fairbury
Gibson
Watseka
Rensselaer
Morocco
Kankakee
Momence
Hebron
Crystal Lake
Elgin
Aurora
Naperville
Joliet
Lockport
Ottawa
Marseilles
Peru
La Salle
Mendota
Sterling
Rock Falls
Whiteside
Lee
Ogle
Winnebago
Boone
McHenry
Lake
Cook
Du Page
Will
Kendall
Grundy
Morris
Kankakee
Iroquois
Livingston
Ford
Vermilion
Edgar
Clark
Cumberland
Coles
Douglas
Piatt
Champaign
Macon
Dewitt
Mclean
Logan
Tazewell
Mason
Menard
Cass
Morgan
Scott
Sangamon
Christian
Montgomery
Fayette
Effingham
Jasper
Crawford
Clay
Richland
Lawrence
Wabash
Edwards
White
Hamilton
Franklin
Jefferson
Marion
Clinton
Washington
Randolph
Perry
Jackson
Union
Alexander
Pulaski
Massac
Johnson
Pope
Hardin
Gallatin
Saline
Williamson
Franklin
Jefferson
Marion
Clinton
Washington
Randolph
Perry
Jackson
Union
Alexander
Pulaski
Massac
Johnson
Pope
Hardin
Gallatin
Saline
Williamson
ILLINOIS

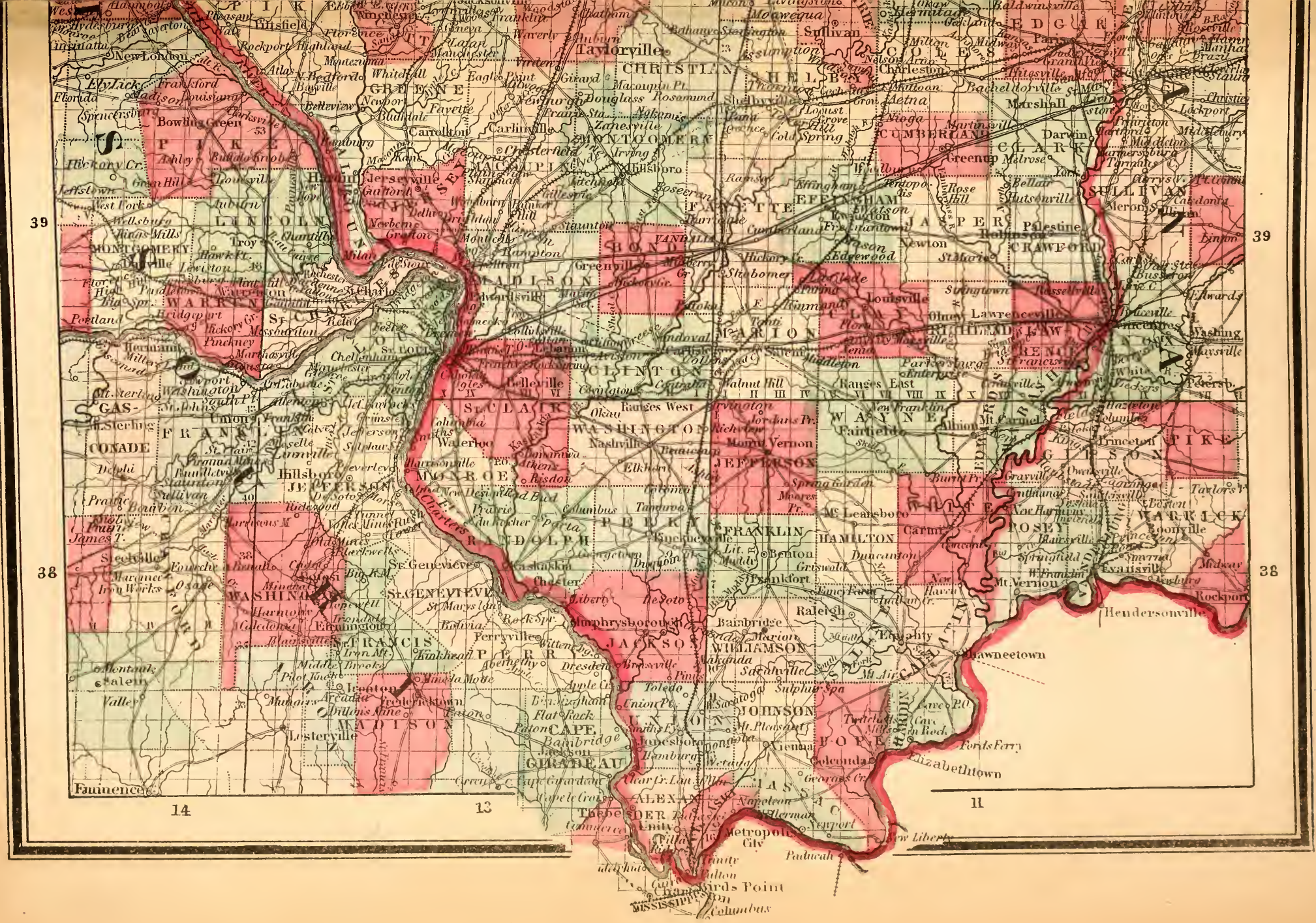
39
38
14
13
11
PIKE
GREENE
CALHOUN
MONTGOMERY
MACOUPIN
MADISON
CHRISTIAN
SHELBY
EFFINGHAM
FAYETTE
BOND
CLINTON
MARION
CLAY
RICHLAND
WAYNE
EDWARDS
WABASH
LINCOLN
WARREN
ST. CLAIR
WASHINGTON
JEFFERSON
FRANKLIN
HAMILTON
WHITE
GALLATIN
SALINE
JACKSON
PERRY
RANDOLPH
MONROE
WILLIAMSON
JOHNSON
UNION
ALEXANDER
PULASKI
MASSAC
HARDIN
POPE
GIBSON
POSEY
VANDERBURGH
WARRICK
SPENCER
DUBOIS
CRAWFORD
JASPER
COLES
CUMBERLAND
CLARK
EDGAR
SULLIVAN
Taylorville
Sullivan
Mattoon
Charleston
Marshall
Paris
Greenup
Palestine
Robinson
Newton
Vincennes
Evansville
Mt. Vernon
Shawneetown
Elizabethtown
Metropolis City
Cairo
Birds Point
Columbus
Paducah
Fairfield
Mt. Carmel
Albion
Princeton
Carmi
Mc Leansboro
Benton
Franklin
Raleigh
Equality
Golconda
Vienna
Jonesboro
Cape Girardeau
Jackson
Fredericktown
Ironton
Farmington
Perryville
Ste. Genevieve
St. Genevieve
Chester
Sparta
Columbia
Waterloo
Belleville
Nashville
Ranges West
Ranges East
Carlyle
Hillsboro
Greenville
Carrollton
Jerseyville
Alton
Edwardsville
Lebanon
Lawrenceville
Olney
Flora
Louisville
Clay City
Salem
Centralia
Sandoval
Carlisle
Trenton
Albion
Fairfield
Mt. Carmel
Grayville
Princeton
Evansville
Rockport
Henderson
Hendersonville
Owensville
Mt. Vernon
Harrisburg
Eldorado
Shawneetown
Golconda
Elizabethtown
Fort's Ferry
Metropolis City
Paducah
Birds Point
Columbus
Cairo
Mississippi R.
Ohio R.
Wabash R.
Kaskaskia R.
Big Muddy R.
Saline R.
Little Wabash R.
Embarras R.
Skillet Fork
Big Muddy
Big Creek
Big Bay
Big Lake
Big Prairie
Big Spring
Big Rock
Big Run
Big Timber
Big Woods
Big Hill
Big Branch
Big Creek
Big Muddy
Big Bay
Big Lake
Big Prairie
Big Spring
Big Rock
Big Run
Big Timber
Big Woods
Big Hill
Big Branch

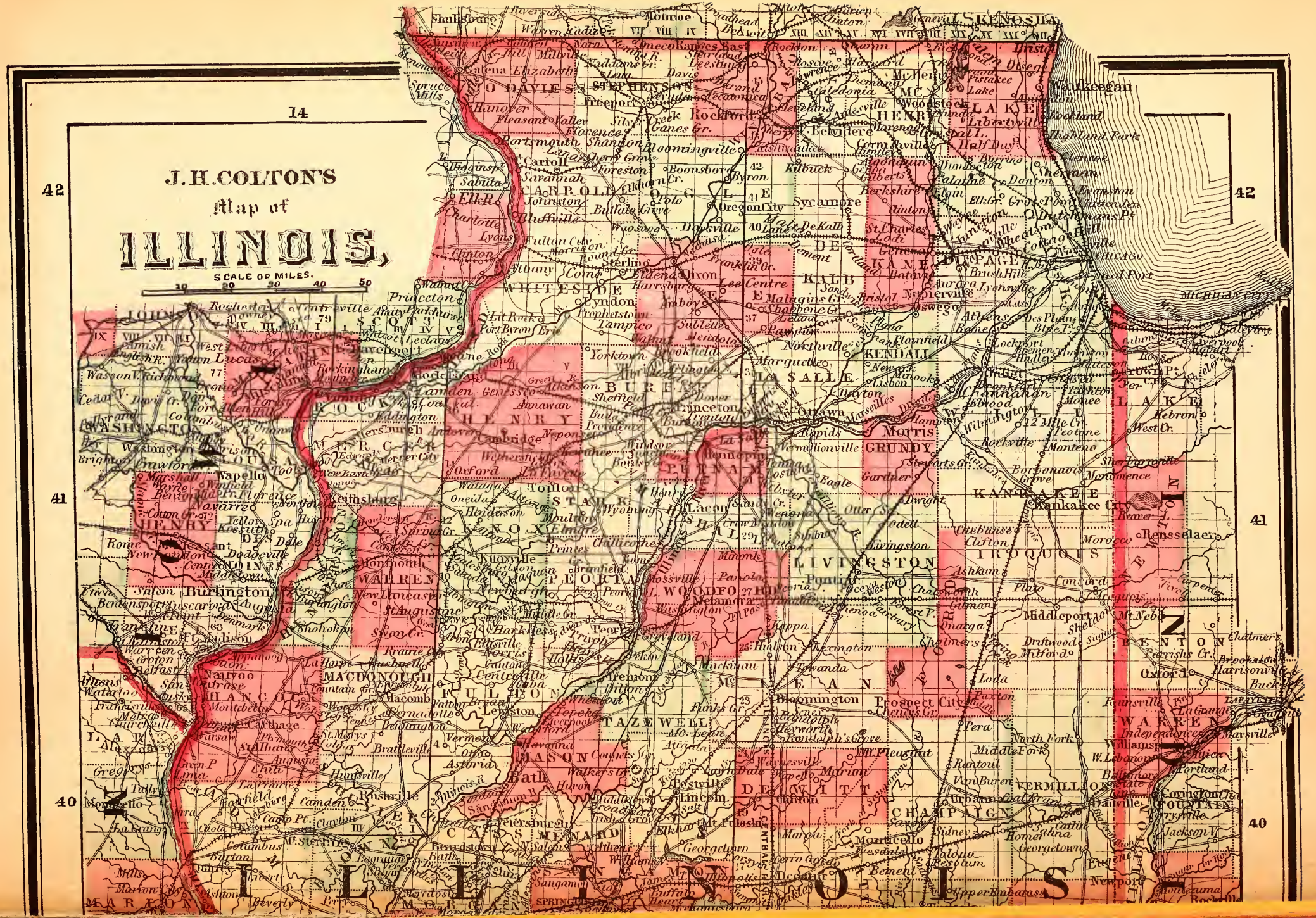
J.H.COLTON'S
Map of
ILLINOIS,
SCALE OF MILES.
10 20 30 40 50
14
42
41
40
Monroe
Shullsburg
Mineral Point
Dodgeville
Blue Mounds
Madison
Janesville
Beloit
Rockton
Roscoe
Rockford
Freeport
Pecatonica
Winnebago
Harlem
Rock River
Pistakee Lake
Waukegan
Highland Park
Lake Forest
Libertyville
Half Day
Deerfield
Wheeling
Palatine
Barrington
Elgin
Dundee
Crystal Lake
Algonquin
Woodstock
Marengo
Belvidere
Kilbuck
Byron
Oregon City
Sycamore
DeKalb
Genoa
Malta
Somonauk
Sandwich
Aurora
Batavia
Geneva
St. Charles
Wheaton
Naperville
Lyons
Chicago
Evanston
Oak Park
Hyde Park
Calumet
Blue Island
Joliet
Plainfield
Yorkville
Bristol
Oswego
Plano
Aurora
Lockport
Romeoville
Channahon
Minooka
Morris
Ottawa
Marseilles
Utica
La Salle
Peru
Mendota
Princeton
Dixon
Sterling
Rock Falls
Morrison
Fulton City
Lyndon
Prophetstown
Tampico
Sublette
Amboy
Harmon
Compton
Paw Paw
Franklin Grove
Lee Center
Shabbona
Leland
Somonauk
Earlville
Serena
Millington
Newark
Millbrook
Plattville
Lisbon
Yorkville
Bristol
Kendall
Grundy
Stewarts Grove
Rockville
Manteno
Momence
Kankakee
Kankakee City
Bonfenauts Grove
Iroquois
Livingston
Chebanse
Clifton
Ashkum
Onarga
Gilman
Watseka
Rensselaer
Morocco
Hebron
West Cr.
Lake
Whiteside
Lee
Ogle
Carroll
Jo Daviess
Stephenson
Winnebago
Boone
McHenry
Kane
DuPage
Cook
Will
Grundy
Kendall
Kankakee
Iroquois
Ford
Livingston
Lake
Newton
Jasper
Clay
Richland
Lawrence
Crawford
Clark
Edgar
Vermilion
Champaign
Piatt
Macon
Shelby
Moultrie
Coles
Cumberland
Effingham
Fayette
Clinton
Marion
Jefferson
Wayne
Edwards
Wabash
White
Hamilton
Franklin
Williamson
Saline
Gallatin
Hardin
Pope
Johnson
Union
Alexander
Pulaski
Massac
Whiteside
Rock Island
Henry
Bureau
Putnam
Stark
Knox
Warren
Mercer
Henderson
Hancock
McDonough
Fulton
Schuyler
Adams
Brown
Pike
Calhoun
Greene
Jersey
Macoupin
Montgomery
Bond
Madison
St. Clair
Clinton
Washington
Jefferson
Perry
Randolph
Monroe
Rock Island
Moline
Milan
Port Byron
Cordova
Andalusia
Hillsdale
Coal Valley
Edgington
Cambridge
Annawan
Wethersfield
Kewanee
Galva
Toulon
Wyoming
Princeville
Peoria
Bartonville
Pekin
Canton
Lewistown
Farmington
Abingdon
Galesburg
Knoxville
Monmouth
Roseville
Macomb
Bushnell
Prairie City
Colchester
Table Grove
Rushville
Beardstown
Virginia
Jacksonville
Winchester
Carrollton
Alton
Edwardsville
Belleville
Nashville
Centralia
Salem
Mt. Vernon
Fairfield
Albion
Carmi
Shawneetown
Harrisburg
Marion
Carbondale
Cairo
Metropolis
Golconda
Vienna
Jonesboro
Anna
Cobden
Makanda
Murphysboro
Du Quoin
Pinckneyville
Sparta
Chester
Ste. Genevieve
Prairie du Rocher
Kaskaskia
Waterloo
Columbia
Lebanon
Mascoutah
Carlyle
Greenville
Vandalia
Ramsey
Hillsboro
Litchfield
Carlinville
Gillespie
Staunton
Edwardsville
Alton
Upper Alton
Godfrey
Jerseyville
Grafton
Hardin
Kampsville
Pittsfield
Griggsville
Perry
Winchester
Jacksonville
Meredosia
Naples
Beardstown
Virginia
Chandlerville
Rushville
Camp Pt.
Clayton
Mt. Sterling
Columbus
Burton
Quincy
Payson
Ursa
Golden Eagle
Kinderhook
Pleasant Vale
Camden
Fall Creek
Barry
Pittsfield
Griggsville
Perry
Pleasant Hill
Detroit
Lima
Mt. Pulaski
Lincoln
Elkhart
Broadwell
Atlanta
Hudson
Normal
Bloomington
Prospect City
Chenoa
Gridley
Funks Gr.
Randolph
Heyworth
Stanford
Lexington
Towanda
McLean
Dry Grove
Mackinaw
Tremont
Delavan
Morton
Pekin
Tazewell
Mason
Bath
Havana
Kilbourne
Petersburg
Menard
Sangamon
Springfield
Chatham
Auburn
Virden
Girard
Carlinville
Macoupin
Bunker Hill
Gillespie
Staunton
Hillsboro
Coffeen
Nokomis
Litchfield
Montgomery
Raymond
Hillsboro
Irving
Vandalia
Fayette
Effingham
Ramsey
Greenville
Bond
Mulberry Grove
Pocahontas
Shoal Creek
Carlyle
Clinton
Wayne
Edwards
Wabash
White
Hamilton
Franklin
Williamson
Saline
Gallatin
Hardin
Pope
Johnson
Union
Alexander
Pulaski
Massac
Vermilion
Champaign
Piatt
Macon
Shelby
Moultrie
Coles
Cumberland
Clark
Edgar
Douglas
Iroquois
Ford
Livingston
Lake
Newton
Jasper
Clay
Richland
Lawrence
Crawford
Marion
Jefferson
Wayne
Edwards
Wabash
White
Hamilton
Franklin
Williamson
Saline
Gallatin
Hardin
Pope
Johnson
Union
Alexander
Pulaski
Massac
ILLINOIS

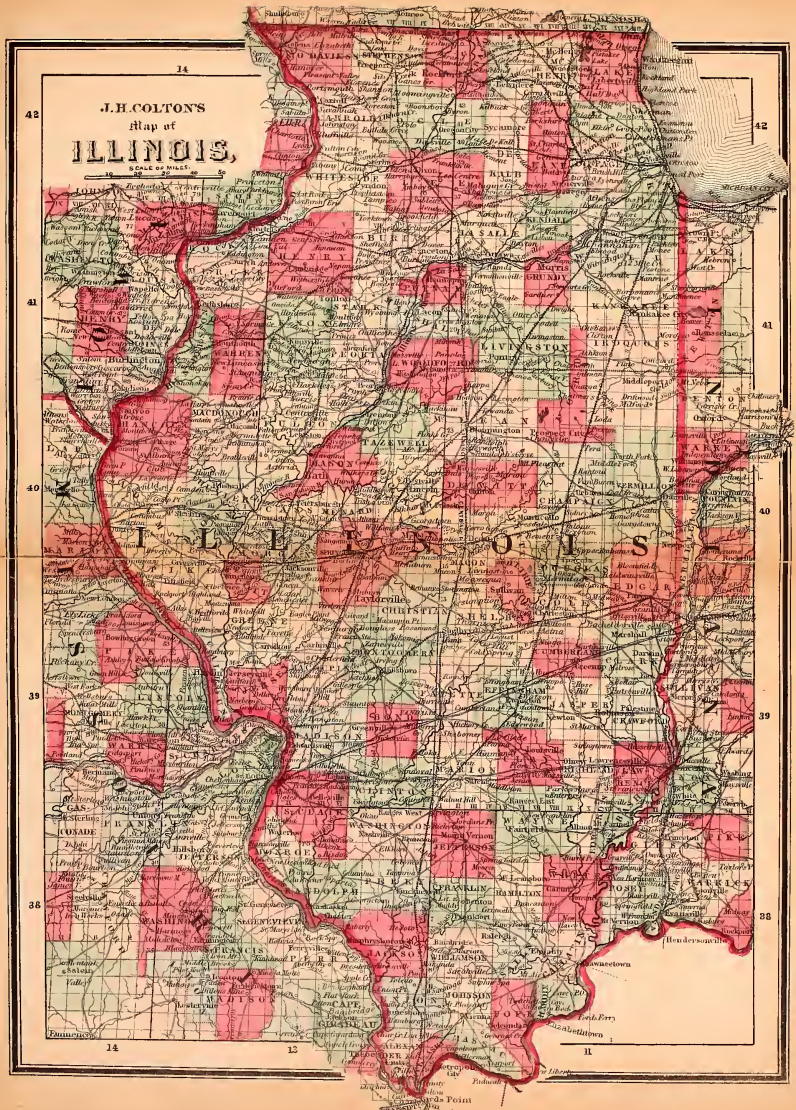
J.H.COLTON'S
Map of
ILLINOIS,
SCALE OF MILES.
ILLINOIS
WISCONSIN
MISSOURI
INDIANA
KENTUCKY
Chicago
Peoria
Springfield
Alton
Cairo
Galena
Rock Island
Quincy
Vincennes
Evansville
Terre Haute
Lafayette
Indianapolis
Louisville
Mississippi R.
Ohio R.
Wabash R.
Illinois R.
Lake Michigan
Lake Superior
Lake Erie
Lake Huron
Lake Ontario
Lake Winnebago
Lake Pepin
Lake Koshkonong
Lake Geneva
Lake Michigan
Lake Superior
Lake Erie
Lake Huron
Lake Ontario
Lake Winnebago
Lake Pepin
Lake Koshkonong
Lake Geneva

WISCONSIN
MICHIGAN
ILLINOIS
92
15
13
DOUGLAS
BURNETT
WASHBURN
SAWYER
LA POINTE
ONTONAGON
GOGEBIC
IRON
MARQUETTE
BARRON
POLK
ST. CROIX
PIERCE
PEPIN
DUNN
CHIPPEWA
CLARK
MARATHON
OCONTO
MENOMINEE
SHAWANO
FOREST
PRICE
TAYLOR
LINCOLN
LANGLADE
OCONTO
MARINETTE
BUFFALO
TREMPEALEAU
EAU CLAIRE
JACKSON
WOOD
PORTAGE
WAUPACA
OUTAGAMIE
BROWN
DOOR
KEWAUNEE
MANITOWOC
CALUMET
WINNEBAGO
FOND DU LAC
GREEN LAKE
MARQUETTE
WAUSHARA
WAUPACA
MONROE
LA CROSSE
VERNON
RICHLAND
SAUK
COLUMBIA
DODGE
WASHINGTON
OZAUKEE
WAUKESHA
JEFFERSON
DANE
GREEN
ROCK
WALWORTH
MILWAUKEE
RACINE
KENOSHA
MCHENRY
LAKE
GRANT
IOWA
LAFAYETTE
CRAWFORD
VERNON
MONROE
JUNEAU
ADAMS
WAUSHARA
WINNEBAGO
GREEN LAKE
MARQUETTE
DODGE
WASHINGTON
OZAUKEE
WAUKESHA
MILWAUKEE
RACINE
KENOSHA
MCHENRY
LAKE
DUBUQUE
BUCHANAN
DELAWARE
CLAYTON
FAYETTE
ALLAMAKEE
WINNESHIEK
CLAYTON
JONES
JACKSON
CLINTON
SCOTT
ROCK ISLAND
HENRY
BUREAU
LA SALLE
KANKAKEE
IROQUOIS
LIVINGSTON
MCLEAN
WOODFORD
TAZEWELL
PEORIA
KNOX
WARREN
HENDERSON
MERCER
ROCK ISLAND
WHITESIDE
LEE
OGLE
DEKALB
KANE
DUPAGE
COOK
LAKE
WILL
GRUNDY
KENDALL
LA SALLE
BUREAU
PUTNAM
MARSHALL
STARK
KNOX
HENDERSON
WARREN
MERCER
ROCK ISLAND
WHITESIDE
LEE
OGLE
DEKALB
KANE
DUPAGE
COOK
LAKE
WILL
GRUNDY
KENDALL
Superior City
Gordon
Hudson
Prescott
Hastings
Red Wing
Wabasha
Winona
La Crosse
Galesville
Black River Falls
Chippewa Falls
Eau Claire
Menomonie
Hudson
Dunnville
Colburns
Ellsworth
Osceola
Amery
Grantsburg
Siren
Webster
Danbury
Shell Lake
Spooner
Hayward
Couderay
Radisson
Winter
Hawkins
Bruce
Ladysmith
Rusk
Tony
Weyerhaeuser
Cameron
Barron
Rice Lake
Chetek
Cumberland
Turtle Lake
Clayton
Frederic
Luck
Milltown
Centuria
Osceola
Amery
Balsam Lake
Deer Park
Clear Lake
Star Lake
Solon Springs
Gordon
Superior City
Bayfield
Ashland
Washburn
Iron River
Hurley
Montreal
Mellen
Upson
Bessemer
Ironwood
Wakefield
Bergland
Ontonagon
Rockland
Greenland
Trout Creek
Bruce Crossing
Watersmeet
Land o' Lakes
Presque Isle
Eagle River
Three Lakes
Crandon
Wabeno
Laona
Florence
Iron Mountain
Kingsford
Quinnesec
Norway
Powers
Daggett
Stephenson
Marinette
Peshtigo
Crivitz
Pound
Wausaukee
Niagara
Oconto
Gillett
Suring
Lena
Abrams
Pulaski
Shawano
Wittenberg
Birnamwood
Tigerton
Navarino
Bonduel
Clintonville
Embarrass
Antigo
Langlade
White Lake
Elcho
Pickerel
Phelps
Eagle River
Watersmeet
Land o' Lakes
Presque Isle
Three Lakes
Crandon
Wabeno
Laona
Florence
Iron Mountain
Kingsford
Quinnesec
Norway
Powers
Daggett
Stephenson
Marinette
Peshtigo
Crivitz
Pound
Wausaukee
Niagara
Oconto
Gillett
Suring
Lena
Abrams
Pulaski
Shawano
Wittenberg
Birnamwood
Tigerton
Navarino
Bonduel
Clintonville
Embarrass
Antigo
Langlade
White Lake
Elcho
Pickerel
Phelps
Eagle River
Rhinelander
Tomahawk
Merrill
Wausau
Stevens Point
Plover
Portage
Wisconsin Rapids
Nekoosa
Port Edwards
Grand Rapids
Mosinee
Kronenwetter
Schofield
Weston
Rothschild
Hatley
Athens
Edgar
Abbotsford
Colby
Thorp
Neillsville
Greenwood
Loyal
Owen
Withee
Curtiss
Stanley
Chippewa Falls
Eau Claire
Menomonie
Durand
Arkansaw
Pepin
Alma
Nelson
Fountain City
Buffalo City
Cochrane
Mondovi
Elk Mound
Augusta
Fall Creek
Bloomer
Cornell
Lake Holcombe
Cadott
Jim Falls
Lake Wissota
Chippewa Falls
Eau Claire
Menomonie
Durand
Arkansaw
Pepin
Alma
Nelson
Fountain City
Buffalo City
Cochrane
Mondovi
Elk Mound
Augusta
Fall Creek
Bloomer
Cornell
Lake Holcombe
Cadott
Jim Falls
Lake Wissota
Black River Falls
Melrose
Tomah
Sparta
Onalaska
Holmen
West Salem
Bangor
Coon Valley
Viroqua
Westby
Stoddard
Genoa
Victory
Readstown
Hillsboro
La Farge
Ontario
Rockton
Wilton
Cataract
Kendall
Norwalk
Warrens
Tunnel City
Camp Douglas
New Lisbon
Union Center
Mauston
Lyndon Station
Necedah
Wisconsin Dells
Lake Delton
Reedsburg
Baraboo
Prairie du Sac
Sauk City
Merrimac
Portage
Wyocena
Pardeeville
Rio
Lodi
Columbus
Fall River
Waterloo
Cambridge
Deerfield
Stoughton
Edgerton
Milton
Whitewater
Fort Atkinson
Jefferson
Watertown
Waterloo
Cambridge
Deerfield
Stoughton
Edgerton
Milton
Whitewater
Fort Atkinson
Jefferson
Watertown
Oconomowoc
Hartland
Pewaukee
Waukesha
Brookfield
Elm Grove
Wauwatosa
West Allis
Milwaukee
Cudahy
South Milwaukee
Oak Creek
Racine
Sturtevant
Union Grove
Burlington
Waterford
Rochester
Wind Lake
Mukwonago
Eagle
Whitewater
Elkhorn
Delavan
Darien
Sharon
East Troy
Williams Bay
Lake Geneva
Fontana
Walworth
Genoa City
Twin Lakes
Salem
Paddock Lake
Bristol
Kenosha
Pleasant Prairie
Somers
Wheatland
Randall
Silver Lake
Burlington
Waterford
Rochester
Wind Lake
Mukwonago
Eagle
Whitewater
Elkhorn
Delavan
Darien
Sharon
East Troy
Williams Bay
Lake Geneva
Fontana
Walworth
Genoa City
Twin Lakes
Salem
Paddock Lake
Bristol
Kenosha
Pleasant Prairie
Somers
Wheatland
Randall
Silver Lake
Beloit
Janesville
Milton
Whitewater
Fort Atkinson
Jefferson
Watertown
Oconomowoc
Hartland
Pewaukee
Waukesha
Brookfield
Elm Grove
Wauwatosa
West Allis
Milwaukee
Cudahy
South Milwaukee
Oak Creek
Racine
Sturtevant
Union Grove

J. H. COLTON'S
MICHIGAN
AND
WISCONSIN.
SCALE OF MILES
12 24 48 96
86
46
SCHOOLCRAFT
MICHILIMACKINAC
CHEBOYGAN
PRESQUE ISLE
MONTMORENCI
ALPENA
OTSEGO
ANTRIM
GRAND TRAVERSE
KALCASCA
CRAWFORD
OSCODA
ALCONA
MANISTEE
WEXFORD
MISSAUKEE
ROSCOMMON
OGEMAW
IOSCO
MASON
LAKE
OSCEOLA
CLARE
GLADWIN
HURON
OCEANA
NEWAYGO
MECOSTA
ISABELLA
MIDLAND
TUSCOLA
SANILAC
MUSKEGON
MONTCALM
GRATIOT
SAGINAW
KENT
GENESEE
LAPEER
ST. CLAIR
OTTAWA
IONIA
CLINTON
SHIAWASSEE
OAKLAND
MACOMB
ALLEGAN
BARRY
EATON
INGHAM
LIVINGSTON
WAYNE
VAN BUREN
KALAMAZOO
CALHOUN
JACKSON
WASHTENAW
BERRIEN
CASS
ST. JOSEPH
BRANCH
HILLSDALE
LENAWEE
MONROE
ESSEX
ELKHART
LAGRANGE
STEUBEN
WILLIAMS
FULTON
Stannard Rock
Grand I.
Grand I. Bay
Pictured Rocks
GRAND ISLAND CITY
Munising
Au Sable R.
White Fish Pt.
St. Joseph I.
Mackinac
Pt. Mackinaw
Duncan City
Cheboygan
Detour
Beaver Is.
Gr. Beaver
Fox Is.
Pottawattomie I.
Manitou Is.
N. Manitou
S. Manitou
Gibraltar
Sleeping Bear Pt.
Gr. Traverse City
Thunder Bay
Sandy Beach
Pt. au Barques
Port Elizabeth
Manistee
Manistee R.
Houghtons L.
Higgins L.
Muskrat L.
Gr. Sauble R.
Marquette
Marquette Bay
Pentwater
Benona
Little Pt. au Sable
White Lake
Sebastopol
Muskegon
Muskegon R.
Grand Haven
Port Sheldon
Midland
Bay City
Saginaw
East Saginaw
Vassar
Ithaca
Greenville
Grand Rapids
Ionia
St. Johns
De Witt
Corunna
Flint
Lapeer
Port Huron
Rochester
Mt. Clemens
Pontiac
Royal Oak
Birmingham
Detroit
Windsor
Sandwich
Amherstburg
Lansing
Mason
Charlotte
Hastings
Allegan
South Haven
Kalamazoo
Paw Paw
Marshall
Jackson
Ann Arbor
Ypsilanti
Dexter
Manchester
Tecumseh
Adrian
Hillsdale
Jonesville
Coldwater
Quincy
Three Rivers
Centreville
Cassopolis
Niles
Berrien
Dowagiac
Decatur
St. Joseph
Monroe
Toledo
South Bend
Mishawaka
La Porte
Goshen
Elkhart
La Grange
Angola
Warsaw
Maumee
Ottokee
Jefferson
Michigan City
Chicago
Lake Michigan
Lake Huron
Saginaw Bay
L. St. Clair
Green Bay
Big Bay de Noquet
Door
Kewaunee
Two Rivers
Manitowoc
Sheboygan
Kenosha
Milwaukee

92
15
13
WISCONSIN
DOUGLAS
BURNETT
WASHBURN
SAWYER
PRICE
TAYLOR
LA POINTE
ONTONAGON
GOGEBIC
IRON
MARQUETTE
FLORENCE
FOREST
ONEIDA
VILAS
LINCOLN
MARATHON
CHIPPEWA
OCONTO
MENOMINEE
SHAWANO
POLK
BARRON
RUSK
SAWYER
ST CROIX
DUNN
CHIPPEWA
CLARK
EAU CLAIRE
PIERCE
PEPIN
BUFFALO
TREMPEALEAU
JACKSON
WOOD
PORTAGE
WAUPACA
OUTAGAMIE
BROWN
KEWAUNEE
DOOR
MANITOWOC
CALUMET
WINNEBAGO
FOND DU LAC
SHEBOYGAN
WAUSHARA
MARQUETTE
GREEN LAKE
WAUPACA
MONROE
LA CROSSE
VERNON
CRAWFORD
RICHLAND
SAUK
COLUMBIA
DODGE
WASHINGTON
OZAUKEE
WAUKESHA
JEFFERSON
DANE
GREEN
ROCK
WALWORTH
RACINE
KENOSHA
MCHENRY
LAKE
ILLINOIS
HOUSTON
WINONA
OLMSTED
FILLMORE
MOWER
FREEBORN
WABASHA
GOODHUE
LAKE CITY
RED WING
HASTINGS
HUDSON
ST CROIX FALLS
DUNNVILLE
PRESCOTT
COLBURNS
EAU CLAIRE
CHIPPEWA FALLS
EAUCLAIRE
EATONS
PINE VALLEY
WESTON RAPIDS
BLACK RIVER FALLS
GALESVILLE
WINONA
SPARTA
TOMAH
LA CROSSE
VIROQUA
VICTORY
DE SOTO
LANSING
RICHLAND CENTER
WAWKON
LANCASTER
MINERAL POINT
PRAIRIE DU CHIEN
MCGREGOR
WEST UNION
FT CRAWFORD
CLAYTON
FAYETTE
DUBUQUE
DELAWARE
BUCHANAN
JONES
LINN
CLINTON
DAVIES
JO DAVIESS
STEPHENSON
WINNEBAGO
BOONE
ILLINOIS
ANAMOSA
ANDREW
BELLEVUE
DUBUQUE
GALENA
SHULLSBURG
MONROE
BARABOO
PORTAGE CITY
WAUPACA
STEVENS POINT
WAUSAU
MERRILL
TOMAHAWK
RHINELANDER
EAGLE RIVER
ONTONAGON
MINERAL MINES
IRON RIVER
MENOMINEE RESERVATION
GREEN BAY
APPLETON
OSHKOSH
FOND DU LAC
MILWAUKEE
RACINE
KENOSHA
WAUKESHA
JANESVILLE
BELOIT
MADISON
WATERTOWN
JUNEAU
HORICON
WEST BEND
CHILTON
CHEBOYGAN
MANISTIQUE
MARQUETTE
MUNISING
NEGAUNEE
ISHPEMING
CRYSTAL FALLS
IRON MOUNTAIN
MENOMINEE
ESCANABA
GLADSTONE
SUPERIOR CITY
ASHLAND
BAYFIELD
MADELINE I.
APOSTLE ISLANDS
LAKE SUPERIOR
LAKE MICHIGAN
MICHIGAN
MINNESOTA
IOWA
ILLINOIS
LAKE MICHIGAN

J.H.COLTON'S
MICHIGAN
AND
WISCONSIN.
SCALE OF MILES
SUPERIOR
MICHIGAN
WISCONSIN
MICHIGAN
LAKE
HURON
MARQUETTE
SCHOOLCRAFT
MARATHON
OCONTO
MENOMINEE
Menominee Reservation
DOUGLAS
BURNETT
WASHBURN
CHIPPEWA
DUNN
PIERCE
PEPIN
BUFFALO
TREMPEALEAU
JACKSON
Black River Falls
MONROE
LA CROSSE
VERNON
RICHLAND
SAUK
COLUMBIA
DODGE
JEFFERSON
WALWORTH
ROCK
GREEN
LAFAYETTE
GRANT
IOWA
DANE
MADISON
Portage
WAUPACA
WAUSHARA
MARQUETTE
GREEN LAKE
FOND DU LAC
WINNEBAGO
CALUMET
MANITOWOC
SHEBOYGAN
OZAUKEE
WASHINGTON
WAUKESHA
MILWAUKEE
RACINE
KENOSHA
Milwaukee
Chicago
Lake Michigan
Green Bay
Lake Superior
Keweenaw Bay
Portage Lake
Grand Island
Manitou I.
Beaver I.
Garden I.
Fox I.
Waugoshance Pt.
Grand Traverse Bay
Little Traverse Bay
Saginaw Bay
Saginaw
Bay City
Midland
Alpena
Thunder Bay
Thunder Bay I.
Presque Isle
Mackinac
Mackinaw City
Cheboygan
Petoskey
Harbor Springs
Traverse City
Manistee
Ludington
Muskegon
Grand Haven
Holland
Saugatuck
South Haven
Benton Harbor
St Joseph
Michigan City
Whitefish Bay
Sault Ste Marie
St Mary's R.
Copper Harbor
Eagle Harbor
Eagle R.
Ontonagon
Porcupine Mts
Montreal R.
Menominee
Escanaba
Manistique
Big Bay de Noc
Little Bay de Noc
Marquette
Negaunee
Ishpeming
Michigamme
Iron Mountain
Iron River
Crystal Falls
Florence
Wausau
Rhinelander
Antigo
Merrill
Tomahawk
Shawano
Oconto
Peshtigo
Marinette
Wisconsin Rapids
Stevens Point
Plover Portage
Portage
Baraboo
Reedsburg
Sparta
Tomah
Mauston
Wisconsin Dells
Portage
Beaver Dam
Watertown
Jefferson
Fort Atkinson
Whitewater
Janesville
Beloit
Rockford
Elgin
Aurora
Joliet
Waukegan
Kenosha
Racine
Milwaukee
Waukesha
Oconomowoc
Hartford
West Bend
Port Washington
Sheboygan
Manitowoc
Two Rivers
Kewaunee
Algoma
Sturgeon Bay
Door Peninsula
Green Bay
Depere
Kaukauna
Appleton
Neenah
Menasha
Oshkosh
Fond du Lac
Ripon
Berlin
Princeton
Kilbourn City
Portage
Madison
Monroe
New Glarus
Darlington
Platteville
Mineral Point
Dodgeville
Lancaster
Prairie du Chien
Boscobel
Richland Center
Viroqua
Westby
Sparta
Tomah
Black River Falls
Osseo
Eau Claire
Chippewa Falls
Menomonie
Durand
Arcadia
Whitehall
Galesville
Trempealeau
Alma
Fountain City
Winona
Lake City
Red Wing
Hastings
Stillwater
St Croix Falls
Grantsburg
Spooner
Hayward
Lac du Flambeau
Lac du Flambeau Reservation
Lac du Port Chagrin
Lac Vieux Desert
Brule R.
Montreal R.
Flambeau R.
Chippewa R.
Wisconsin R.
Fox R.
Rock R.
Menominee R.
Escanaba R.
Manistique R.
Whitefish Point
Grand Island
Munising
Au Sable
Oscoda
Alcona
Iosco
Gladwin
Arenac
Bay
Midland
Saginaw
Tuscola
Sanilac
Huron
Lapeer
Genesee
Shiawassee
Clinton
Ingham
Eaton
Barry
Kalamazoo
Calhoun
Jackson
Hillsdale
Lenawee
Monroe
Wayne
Oakland
Macomb
St Clair
Detroit
Ann Arbor
Ypsilanti
Dearborn
Grosse Pointe
Mount Clemens
Port Huron
Marysville
Algonac
Monroe
Toledo
Maumee R.
Maumee Bay
Lake Erie
Detroit R.
St Clair R.
St Clair Flats
Lake St Clair
Saginaw R.
Tittabawassee R.
Shiawassee R.
Grand R.
Kalamazoo R.
St Joseph R.
Muskegon R.
Manistee R.
Pere Marquette R.
Au Sable R.
Thunder Bay R.
Cheboygan R.
Mackinac I.
Bois Blanc I.
Drummond I.
Isle Royale
Keweenaw Pt.
Huron Mts
Porcupine Mts
Ontonagon
Copper Harbor
Eagle Harbor
Eagle R.
Montreal R.
Menominee
Escanaba
Manistique
Big Bay de Noc
Little Bay de Noc
Marquette
Negaunee
Ishpeming
Michigamme
Iron Mountain
Iron River
Crystal Falls
Florence
Wausau
Rhinelander
Antigo
Merrill
Tomahawk
Shawano
Oconto
Peshtigo
Marinette
Wisconsin Rapids
Stevens Point
Plover Portage
Portage
Baraboo
Reedsburg
Sparta
Tomah
Mauston
Wisconsin Dells
Portage
Beaver Dam
Watertown
Jefferson
Fort Atkinson
Whitewater
Janesville
Beloit
Rockford
Elgin
Aurora
Joliet
Waukegan
Kenosha
Racine
Milwaukee
Waukesha
Oconomowoc
Hartford
West Bend
Port Washington
Sheboygan
Manitowoc
Two Rivers
Kewaunee
Algoma
Sturgeon Bay
Door Peninsula
Green Bay
Depere
Kaukauna
Appleton
Neenah
Menasha
Oshkosh
Fond du Lac
Ripon
Berlin
Princeton
Kilbourn City
Portage
Madison
Monroe
New Glarus
Darlington
Platteville
Mineral Point
Dodgeville
Lancaster
Prairie du Chien
Boscobel
Richland Center
Viroqua
Westby
Sparta
Tomah
Black River Falls
Osseo
Eau Claire
Chippewa Falls
Menomonie
Durand
Arcadia
Whitehall
Galesville
Trempealeau
Alma
Fountain City
Winona
Lake City
Red Wing
Hastings
Stillwater
St Croix Falls
Grantsburg
Spooner
Hayward
Lac du Flambeau
Lac du Flambeau Reservation
Lac du Port Chagrin
Lac Vieux Desert
Brule R.
Montreal R.
Flambeau R.
Chippewa R.
Wisconsin R.
Fox R.
Rock R.
Menominee R.
Escanaba R.
Manistique R.
Whitefish Point
Grand Island
Munising
Au Sable
Oscoda
Alcona
Iosco
Gladwin
Arenac
Bay
Midland
Saginaw
Tuscola
Sanilac
Huron
Lapeer
Genesee
Shiawassee
Clinton
Ingham
Eaton
Barry
Kalamazoo
Calhoun
Jackson
Hillsdale
Lenawee
Monroe
Wayne
Oakland
Macomb
St Clair
Detroit
Ann Arbor
Ypsilanti
Dearborn
Grosse Pointe
Mount Clemens
Port Huron
Marysville
Algonac
Monroe
Toledo
Maumee R.
Maumee Bay
Lake Erie
Detroit R.
St Clair R.
St Clair Flats
Lake St Clair
Saginaw R.
Tittabawassee R.
Shiawassee R.
Grand R.
Kalamazoo R.
St Joseph R.
Muskegon R.
Manistee R.
Pere Marquette R.
Au Sable R.
Thunder Bay R.
Cheboygan R.
Mackinac I.
Bois Blanc I.
Drummond I.
Isle Royale
Keweenaw Pt.
Huron Mts

J.H.COLTON'S
Map of
IOWA
AND
MINNESOTA
SCALE OF MILES
12 24 48 96
46
44
Douglas
Red Lake R.
Opashkwa L.
Big Fort L.
Vermillion L.
Turtle L.
Winnibigoshish Lake
Dead Fish L.
Seven Beaver L.
Clear Water R.
Sand Hill R.
Micha L.
Marais R.
Rice L.
Wild Rice R.
Kichukanjo L.
Itasca Lake
Deer L.
Swan L.
St Louis R.
Encampment L.
Burlington
Georgetown
Shayenne
Rush R.
Buffalo
Lavier L.
Source of Red R.
Elbow L.
Itasca L.
Leech L.
Mississippi R.
L. Hasler
Big White Earth R.
Buchanan
Agate Bay
Montezuma
Apostle Islands
Bark Pt.
Louis B.
Superior City
Madeline I.
La Pointe
Maple R.
Burlington
L. Vanurein
Summit L.
L. Eccleston
Kadi
Komed
L. Brule
Sand L.
Twin Lakes
Carlton
Trenton
Fond du Lac
Masked R.
Ashland
Fish Cr.
Butterfield
Bayfield
Tour
Point de
Basswood
Presque Isle R.
Black R.
Ft. Abercrombie Pt.
Otter Tail City
Otter Tail L.
Bonita
Agency
Gull L.
Hanging Kettle L.
Cranberry L.
Willow R.
Crow Wing
Mille Lacs
Fortuna
Nameb L.
Lake
Springdale
Pine Wood Lakes
Breckenridge
Long Prairie
Ft. Ripley
Calais
Stirling
St John
Gordon
Wassaw L.
Manitosowin L.
Evans
Alexandria
Belle Prairie
Clear Water
Chengwatana
Burnett
Traverse
Travers
Bellview
Sauk R.
Sauk Rapids
Sunrise City
Cambridge
Princeton
Ramsey
St Francis
Balsam L.
St Croix Falls
Big Stone L.
Lac qui Parle R.
Lac qui Parle
L. Joanna
Richmond
St Cloud
St Augusta
Monticello
Humboldt City
Sherburne
Payne's V.
Forestville
Irving
Buffalo
Dayton
Anoka
Minnetonka
Osseo
Stillwater
Hudson
Prescott
Pierce
Hastings
Mississippi R.
Minneapolis
St Paul
Mendota
Douglas
El Paso
Trenton
Red Wing
Lake City
Pepin
Lake Pepin
Wabasha
Waubasha
Galesville
Black River Falls
Jackson
Wood
Bloomers
Pointe Bass
Sparta
Minnesota City
Winona
Rochester
Wilton
Mankato
St Peters
Le Sueur
Faribault
Shieldsville
Northfield
Cannon R.
Cannon City
Medford
Concord
Clinton
Empire
Judson
Eureka
Madelia
Lake Crystal
Lake Shetek
Yankton
Renshaw
Benton L.
Saratoga
Leavenworth
Cottonwood R.
Big Cottonwood R.
Lond
Red
Sabula Spr.
Wood L.
Yellow Medicine R.
L. Hendricks
Poinsett
Pajutazee
Renville
Glencoe
Hutchinson
Acoma
Fremont
Chaska
Carver
Shakopee
Mc Leod
Camden
Meeker
Kandiyohi
Harrison
Acton
Rice
Stella
Monongalia
Irving
Galia
Chippewa R.
St John
Lac Pui Parle
Mc Leods Trading Post
Intosh R.
Yel. Earth R.
Traverse
Big Stone L.
Lac qui Parle R.
Stevens
Douglas
Pope
Swift
Chippewa
Kandiyohi
Meeker
Wright
Hennepin
Ramsey
Washington
Dakota
Goodhue
Wabasha
Winona
Olmsted
Fillmore
Houston
Mower
Freeborn
Steele
Waseca
Blue Earth
Faribault
Martin
Watonwan
Cottonwood
Jackson
Nobles
Rock
Pipestone
Lincoln
Lyon
Murray
Redwood
Brown
Nicollet
Le Sueur
Rice
Scott
Sibley
Renville
Yellow Medicine
Chippewa
Big Stone
Traverse
Grant
Wilkin
Otter Tail
Becker
Clay
Wilkin
Norman
Polk
Red Lake
Pennington
Marshall
Kittson
Roseau
Lake of the Woods
Beltrami
Clearwater
Mahnomen
Hubbard
Cass
Crow Wing
Aitkin
Carlton
Pine
Kanabec
Isanti
Chisago
Lake
St Louis
Itasca
Koochiching
Lake of the Woods
Douglas
La Pointe
Burnett
Washburn
Sawyer
Barron
Polk
St Croix
Pierce
Pepin
Buffalo
Trempealeau
Jackson
Wood
Clark
Marathon
Portage
Waupaca
Shawano
Menominee
Oconto
Marinette
Florence
Forest
Langlade
Lincoln
Taylor
Price
Oneida
Vilas
Iron
Ashland
Bayfield
Douglas
Superior
Duluth
Lake Superior

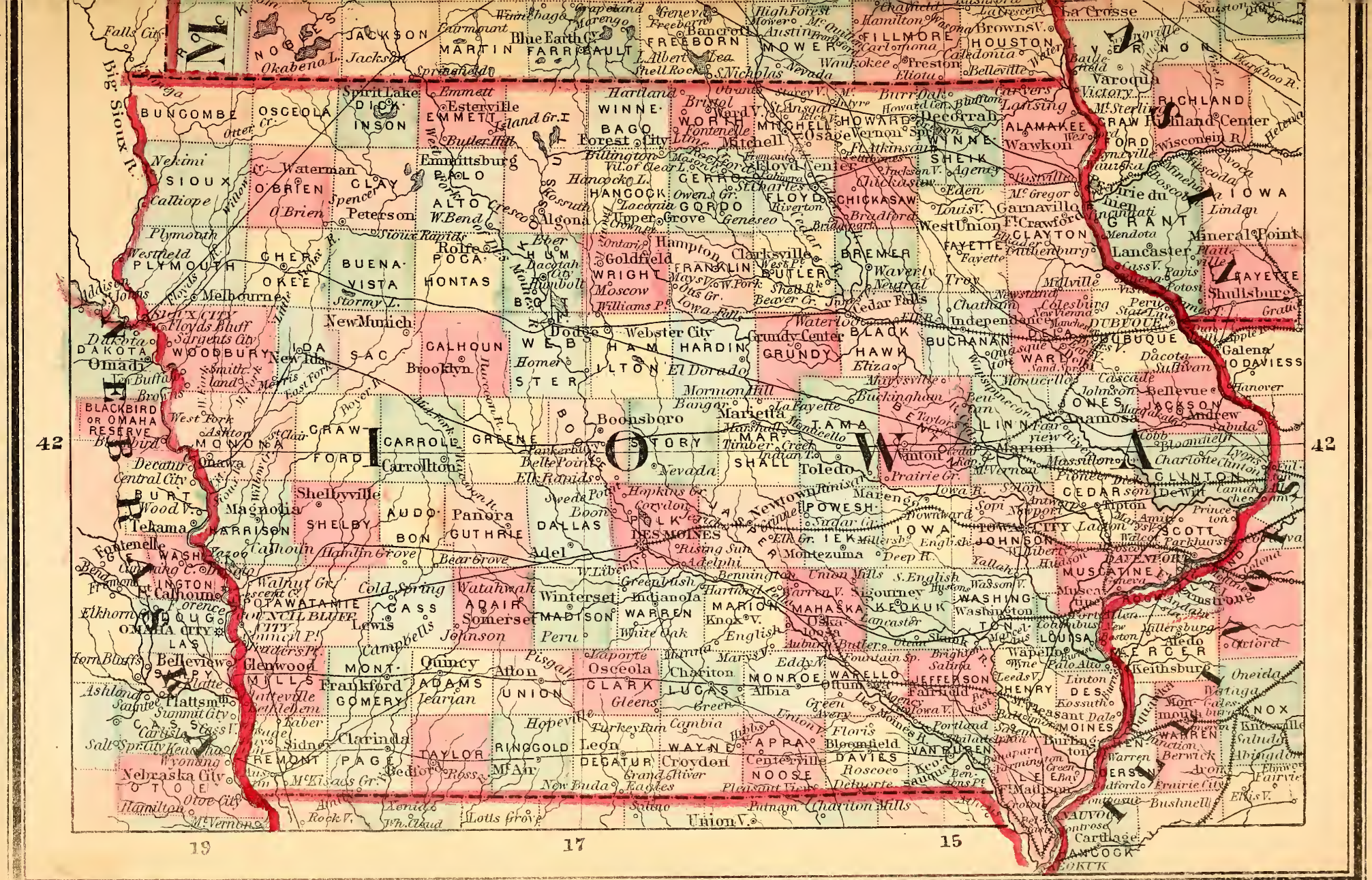
IOWA
42
42
19
17
15
Falls City
Jackson
Okabena L.
Blue Earth C.
Bancroft
Freeborn
Albert Lea
Austin
Lansing
Decorah
Wawkon
Varoqua
Victory
Prairie du Chien
Garnavillo
Ft Crawford
Lancaster
Mineral Point
Shullsburg
Dubuque
Galena
Sioux R.
Big Sioux R.
Spirit Lake
Emmetsburg
Algona
Estherville
Forest City
Mitchell
Osage
Charles City
Floyd
Nashua
Waterloo
Cedar Falls
Independence
Waverly
Clarksville
Hampton
Goldfield
Webster City
Grundy Center
Marietta
Boonsboro
Ames
Nevada
Toledo
Marion
Cedar Rapids
Iowa City
Tama
Newton
Prairie City
Monroe
Oskaloosa
Pella
Knoxville
Albia
Centerville
Chariton
Corydon
Indianola
Winterset
Adel
Panora
Carroll
Carrollton
Denison
Onawa
Sioux City
Dakota City
Omadi
Blackbird or Omaha Reserve
Tekama
Magnolia
Shelbyville
Harrison
Council Bluff
Omaha City
Florence
Belleview
Glenwood
Plattsmouth
Nebraska City
Otoe
Fremont
Page
Taylor
Ringgold
Decatur
Wayne
Appanoose
Davis
Van Buren
Lee
Keokuk
Washington
Mahaska
Marion
Warren
Madison
Adair
Adams
Union
Clarke
Lucas
Monroe
Jefferson
Henry
Des Moines
Louisa
Muscatine
Scott
Clinton
Jackson
Dubuque
Delaware
Buchanan
Black Hawk
Grundy
Hardin
Story
Polk
Dallas
Guthrie
Audubon
Shelby
Harrison
Monona
Crawford
Carroll
Greene
Boone
Webster
Hamilton
Wright
Franklin
Butler
Bremer
Fayette
Clayton
Winneshiek
Allamakee
Howard
Mitchell
Worth
Winnebago
Emmet
Kossuth
Palo Alto
Pocahontas
Humboldt
Wright
Hancock
Cerro Gordo
Chickasaw
Floyd
Plymouth
Cherokee
Buena Vista
Sac
Calhoun
Webster
Hamilton
Hardin
Grundy
Tama
Benton
Linn
Jones
Jackson
Clinton
Scott
Muscatine
Cedar
Johnson
Iowa
Washington
Keokuk
Mahaska
Poweshiek
Jasper
Marshall
Story
Boone
Greene
Carroll
Crawford
Monona
Ida
Cherokee
Buena Vista
Clay
Dickinson
Osceola
Emmet
Winnebago
Worth
Mitchell
Howard
Winneshiek
Allamakee
Clayton
Fayette
Bremer
Butler
Grundy
Hardin
Marshall
Tama
Benton
Linn
Jones
Jackson
Clinton
Scott
Muscatine
Cedar
Johnson
Iowa
Washington
Keokuk
Mahaska
Poweshiek
Jasper
Marion
Warren
Madison
Adair
Adams
Union
Clarke
Lucas
Monroe
Jefferson
Henry
Des Moines
Louisa
Muscatine
Scott
Clinton
Jackson
Dubuque
Delaware
Buchanan
Black Hawk
Grundy
Hardin
Story
Polk
Dallas
Guthrie
Audubon
Shelby
Harrison
Monona
Crawford
Carroll
Greene
Boone
Webster
Hamilton
Wright
Franklin
Butler
Bremer
Fayette
Clayton
Winneshiek
Allamakee
Howard
Mitchell
Worth
Winnebago
Emmet
Kossuth
Palo Alto
Pocahontas
Humboldt
Wright
Hancock
Cerro Gordo
Chickasaw
Floyd
Plymouth
Cherokee
Buena Vista
Sac
Calhoun
Webster
Hamilton
Hardin
Grundy
Tama
Benton
Linn
Jones
Jackson
Clinton
Scott
Muscatine
Cedar
Johnson
Iowa
Washington
Keokuk
Mahaska
Poweshiek
Jasper
Marion
Warren
Madison
Adair
Adams
Union
Clarke
Lucas
Monroe
Jefferson
Henry
Des Moines
Louisa
Muscatine
Scott
Clinton
Jackson
Dubuque
Delaware
Buchanan
Black Hawk
Grundy
Hardin
Story
Polk
Dallas
Guthrie
Audubon
Shelby
Harrison
Monona
Crawford
Carroll
Greene
Boone
Webster
Hamilton
Wright
Franklin
Butler
Bremer
Fayette
Clayton
Winneshiek
Allamakee
Howard
Mitchell
Worth
Winnebago
Emmet
Kossuth
Palo Alto
Pocahontas
Humboldt
Wright
Hancock
Cerro Gordo
Chickasaw
Floyd

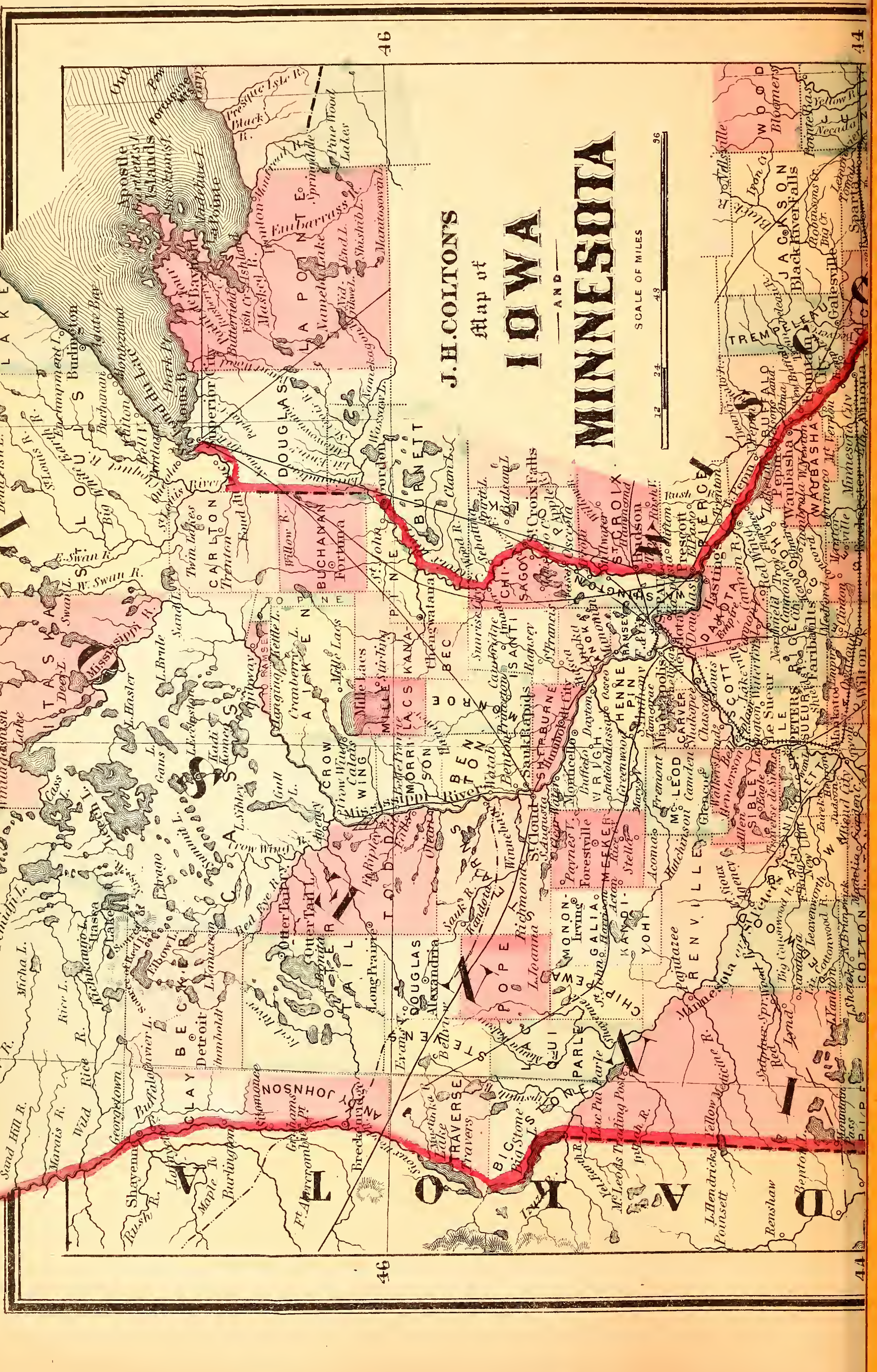
J.H. COLTON'S
Map of
IOWA
AND
MINNESOTA
SCALE OF MILES
12 24 48 96

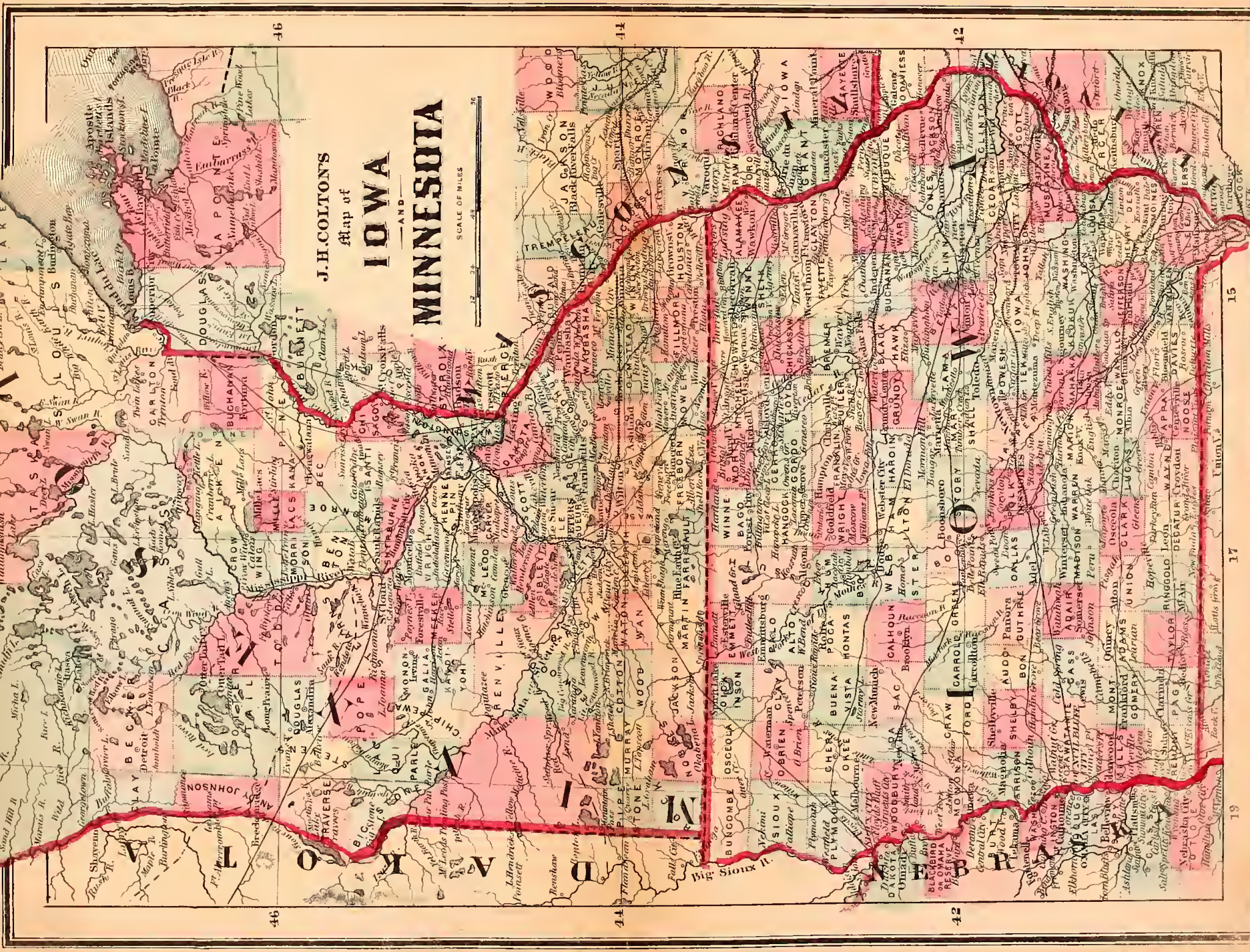
J.H.COLTON'S
Map of
IOWA
AND
MINNESOTA
SCALE OF MILES

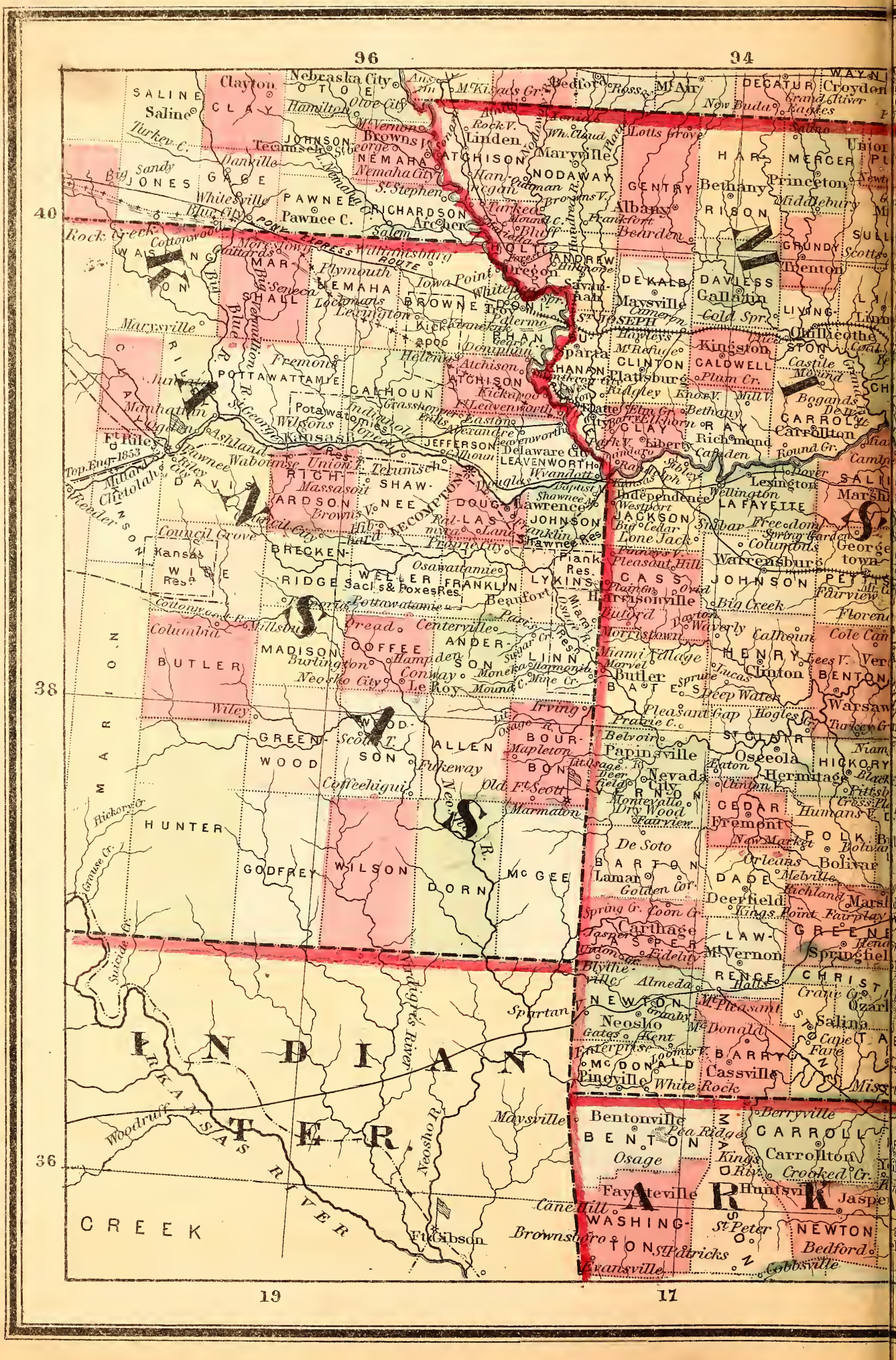
96
94
40
38
36
19
17
Nebraska City
Clayton
Bedford
McAir
Croydon
Saline
Hamilton
Otoe City
Mt. Vernon
Brownsville
Linden
Marysville
Lotts Grove
Bethany
Princeton
Albany
Bearden
Rock Creek
Cottonwood
Whitesville
Pawnee C.
Archer
Salem
Williamsburg
Plymouth
Iowa Point
Oregon
Savannah
Maysville
Gallatin
Kingsville
Chillicothe
Trenton
Marysville
Fremont
Helena
Atchison
Kickapoo
Leavenworth
Platte City
Plattsburg
Ridgley
Carrollton
Richmond
Liberty
Camden
Lexington
Independence
Westport
Harrisonville
Big Creek
Clinton
Warrensburg
Columbus
Centerville
Osceola
Papinsville
Nevada City
Butler
Deep Water
Pleasant Gap
Warsaw
Hermitage
Fremont
Deerfield
Carthage
Springfield
Mt. Vernon
Neosho
Cassville
Pineville
White Rock
Bentonville
Osage
Carrollton
Fayetteville
Huntsville
Jasper
Newton
Bedford
Brownsboro
Ft. Gibson
Evansville
Cane Hill
Spurtan
Maysville
Woodruff
Suicide Cr.
Grouse Cr.
Hickory Cr.
Coffeyville
Old Ft. Scott
Marmaton
Mound C.
Mine Cr.
Osage R.
Neosho R.
Verdigris River
Arkansas River
Pea Ridge
Crooked Cr.
Big Sandy
Turkey C.
Nemaha City
St. Stephen
Tarkio
Bluff
Forest
Hiawatha
Rock V.
Wh. Cloud
Lenad
Nodaway R.
Platte R.
Hurricane
Big Creek
Mosquito
Grasshopper
Independence
Kansas R.
Wakarusa
Delaware City
Wyandott
Lawrence
Shawnee
Franklin
Prairie City
Osawattamie
Pottawatomie
Centerville
Burlington
Conway
Le Roy
Iola
Humboldt
Erie
Chanute
Parsons
Oswego
Labette
Cherokee
Columbus
Baxter
Galena
Seneca
Lecompton
Tecumseh
Topeka
Manhattan
Ft. Riley
Junction City
Council Grove
Emporia
Burlingame
Osage City
Ottawa
Wellington
Lawrence
Olathe
Paola
Mound City
Fort Scott
Girard
Pittsburg
Baxter Springs
Miami Village
Marvel
Butler
Mapleton
Bronaugh
Nevada
Eldorado
Montevallo
Dry Wood
Fairview
Humansville
Bolivar
Melville
Golden Gr.
Fidelity
Almeda
Mt. Pleasant
Grand River
Maysville
Pineville
Cassville
Berryville
Carrollton
Huntsville
Jasper
Newton
Bedford
Gobbsville
Evansville
Fayetteville
Cane Hill
Brownsboro
Ft. Gibson
Creek
Indian Territory
Arkansas
Missouri
Kansas
Nebraska
Iowa
Oklahoma
Texas
Wilson
Godfrey
McGee
Dorn
Hunter
Allen
Woodson
Greenwood
Coffey
Anderson
Linn
Bourbon
Crawford
Cherokee
Labette
Montgomery
Chautauqua
Elk
Wilson
Neosho
Allen
Woodson
Greenwood
Butler
Madison
Franklin
Wilson
Lykins
Johnson
Jackson
Cass
Bates
Henry
St. Clair
Hickory
Polk
Dade
Barton
Jasper
Newton
Lawrence
Barry
McDonald
Benton
Washington
Carroll
Crawford
Sebastian
Polk
Scott
Logan
Yell
Pope
Johnson
Franklin
Sebastian
Crawford
Washington
Benton
Carroll
Madison
Newton
Boone
Marion
Searcy
Stone
Izard
Fulton
Sharp
Randolph
Clay
Greene
Lawrence
Independence
Jackson
Poinsett
Craighead
Mississippi
Crittenden
St. Francis
Lee
Phillips
Monroe
Prairie
Woodruff
White
Jackson
Cleburne
Van Buren
Conway
Faulkner
Pulaski
Saline
Perry
Garland
Hot Spring
Clark
Dallas
Grant
Lonoke
Prairie
Arkansas
Monroe
Phillips
Desha
Chicot
Ashley
Drew
Bradley
Calhoun
Ouachita
Union
Columbia
Lafayette
Miller
Hempstead
Nevada
Little River
Sevier
Howard
Pike
Clark
Hot Spring
Garland
Montgomery
Polk
Scott
Yell
Perry
Pulaski
Saline
Grant
Dallas
Cleveland
Jefferson
Lincoln
Arkansas
Desha
Chicot
Ashley
Drew
Bradley
Calhoun
Ouachita
Union
Columbia
Lafayette
Miller
Hempstead
Nevada
Little River
Sevier
Howard
Pike
Clark
Hot Spring
Garland
Montgomery
Polk
Scott
Yell
Perry
Pulaski
Saline
Grant
Dallas
Cleveland
Jefferson
Lincoln

J.H.COLTON'S
Map of
MISSOURI
AND
KANSAS.
SCALE OF MILES.
12 24 48 96
92
90
40
38
36
15
13
Compromise Line of 1820 36°30'
Missouri
Kansas
Mississippi
Illinois
Arkansas
Indian Territory
Iowa
Nebraska
Territory
Osage R.
Missouri R.
Mississippi R.
Arkansas R.
Kansas R.
Platte R.
Grand R.
Des Moines R.
Red R.
Canadian R.
Neosho R.
Marais des Cygnes R.
Blue R.
Republican Fork
Solomon's Fork
Saline R.
Smoky Hill Fork
Big Blue R.
Little Blue R.
Nodaway R.
Chariton R.
Salt Fork
Wakarusa R.
Pottawatomie Creek
Osawatomie
Lawrence
Topeka
Leavenworth
Atchison
Weston
Kansas City
Independence
Westport
Fort Leavenworth
Fort Scott
Fort Riley
Fort Atkinson
Fort Gibson
Fort Smith
Fort Wayne
Fort Osage
Fort Des Moines
Fort Kearney
Fort Laramie
Fort Hall
Fort Bridger
Fort Union
Fort Pierre
Fort Snelling
Fort Crawford
Fort Armstrong
Fort Edwards
Fort Madison
Fort Clark
Fort Leavenworth
Fort Scott
Fort Riley
Fort Atkinson
Fort Gibson
Fort Smith
Fort Wayne
Fort Osage
Fort Des Moines
Fort Kearney
Fort Laramie
Fort Hall
Fort Bridger
Fort Union
Fort Pierre
Fort Snelling
Fort Crawford
Fort Armstrong
Fort Edwards
Fort Madison
Fort Clark

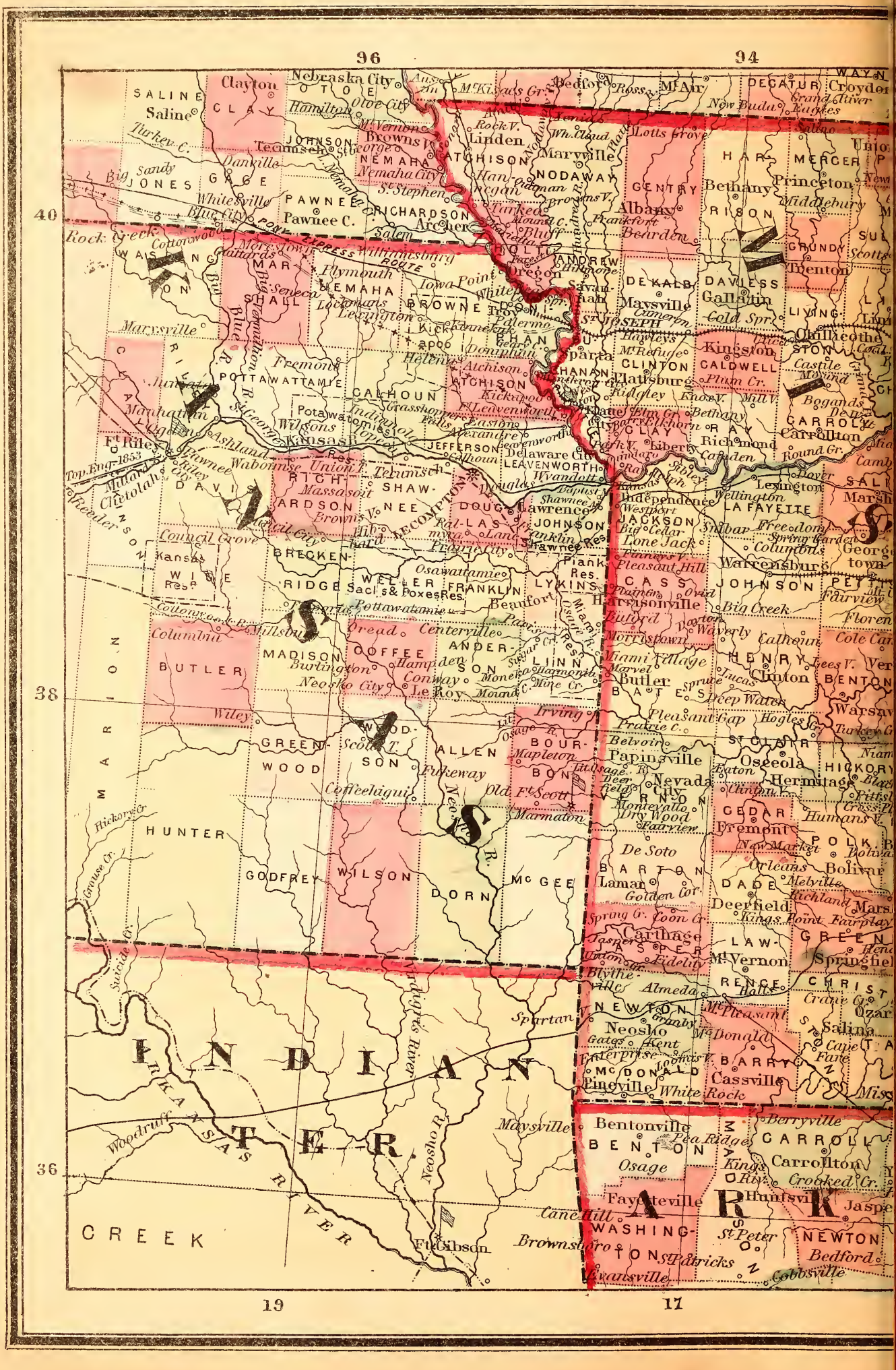
96
94
40
38
36
19
17
SALINE
CLAY
JONES
PAWNEE
RICHARDSON
NEMAHA
BROWN
DONIPHAN
ATCHISON
NODAWAY
GENTRY
HARRISON
MERCER
DAVIESS
GRUNDY
LIVINGSTON
CALDWELL
CLINTON
DEKALB
POTTAWATTAMIE
CALHOUN
JEFFERSON
LEAVENWORTH
CLAY
CARROLL
RICHARDSON
DAVIS
SHAWNEE
DOUGLAS
JOHNSON
JACKSON
LAFAYETTE
RAY
BRECKENRIDGE
WEBSTER
FRANKLIN
LYKINS
CASS
JOHNSON
PETTIS
MADISON
COFFEE
ANDERSON
LINN
HENRY
BUTLER
BATES
BENTON
HICKORY
ST. CLAIR
GREENWOOD
ALLEN
BOURBON
VERNON
CEDAR
POLK
HUNTER
GODFREY
WILSON
McGEE
DORN
DADE
LAWRENCE
GREENE
CHRISTIAN
NEWTON
McDONALD
BARRY
STONE
TANEY
BENTON
CARROLL
WASHINGTON
NEWTON
BARRY
INDIAN TERRITORY
ARKANSAS
Nebraska City
Clayton
Otoe City
Saline
Tecumseh
Dankville
Big Sandy
Whitesville
Pawnee C.
Rock Creek
Cottonwood
Marysville
Blue R.
Big Blue R.
Seneca
Locknars
Lexington
Plymouth
Iowa Point
Troy
Wathena
Elwood
St. Joseph
Savannah
Maysville
Gallatin
Cold Spr.
Chillicothe
Kingston
Castle
Bogards
Carrollton
Richmond
Lexington
Independence
Westport
Big Cedar
Lone Jack
Warrensburg
Columbus
Georgetown
Harrisonville
Big Creek
Pleasant Hill
Morristown
Waverly
Calhoun
Clinton
Papinsville
Osceola
Hermitage
Nevada City
Montevallo
Dry Wood
Fairview
Fremont
Humansville
Deerfield
Kings Point
Bolivar
Lamar
Carthage
Mt. Vernon
Springfield
Neosho
Cassville
Pineville
White Rock
Bentonville
Pea Ridge
Osage
Fayetteville
Huntsville
Jasper
Newton
Bedford
Brownsboro
Ft. Gibson
Spartan
Maysville
Woodruff
Cane Hill
St. Peter
St. Patricks
Cobbsville
Kansas R.
Missouri R.
Neosho R.
Arkansas River
Grand River
Marais des Cygnes R.
Osage R.
Little Osage R.
Miami R.
Sugar Cr.
Mine Cr.
Spring R.
Turkey C.
Hickory Cr.
Grouse Cr.
Suicide Cr.
Crooked Cr.
Coon Cr.
Spring Cr.
Fall River
Elm Cr.
Plum Cr.
Round Gr.
Spring Garden
Freedom
Pleasant Gap
Prairie C.
Sac. & Fox Res.
Iowa Res.
Kickapoo Res.
Shawnee Res.
Top. Eng. 1853
Ft. Riley
Ft. Leavenworth
Ft. Scott
Ft. Gibson
Old Ft. Scott
Military Road
Pacific R.R.
Union P.R.R.
Hannibal & St. Joseph R.R.
Atlantic & Pacific R.R.
Kansas City, Ft. Scott & Memphis R.R.
Missouri Pacific R.R.
Kansas Pacific R.R.
Leavenworth, Pawnee & Western R.R.
Cherokee Outlet
Osage Reservation
Wichita Reservation
Delaware Reservation
Shawnee Reservation
Kickapoo Reservation
Iowa Reservation
Sac & Fox Reservation
Pottawatomie Reservation
Wyandott
Quindaro
Kansas City
Wolcott
Delaware City
Lawrence
Topeka
Wabaunsee
Manhattan
Ogden
Junction City
Council Grove
Burlingame
Osawatomie
Paola
Louisburg
Olathe
Gardner
Aubry
Shawnee Mission
Westport
Independence
Kansas City
Harrisonville
Butler
Clinton
Warrensburg
Lexington
Carrollton
Chillicothe
Trenton
Princeton
Bethany
Albany
Maysville
St. Joseph
Atchison
Leavenworth
Lawrence
Topeka
Junction City
Manhattan
Ft. Riley
Council Grove
Emporia
Burlingame
Osawatomie
Paola
Olathe
Gardner
Aubry
Shawnee Mission
Westport
Independence
Kansas City
Harrisonville
Butler
Clinton
Warrensburg
Lexington
Carrollton
Chillicothe
Trenton
Princeton
Bethany
Albany
Maysville
St. Joseph
Atchison
Leavenworth
Lawrence
Topeka
Junction City
Manhattan
Ft. Riley
Council Grove
Emporia

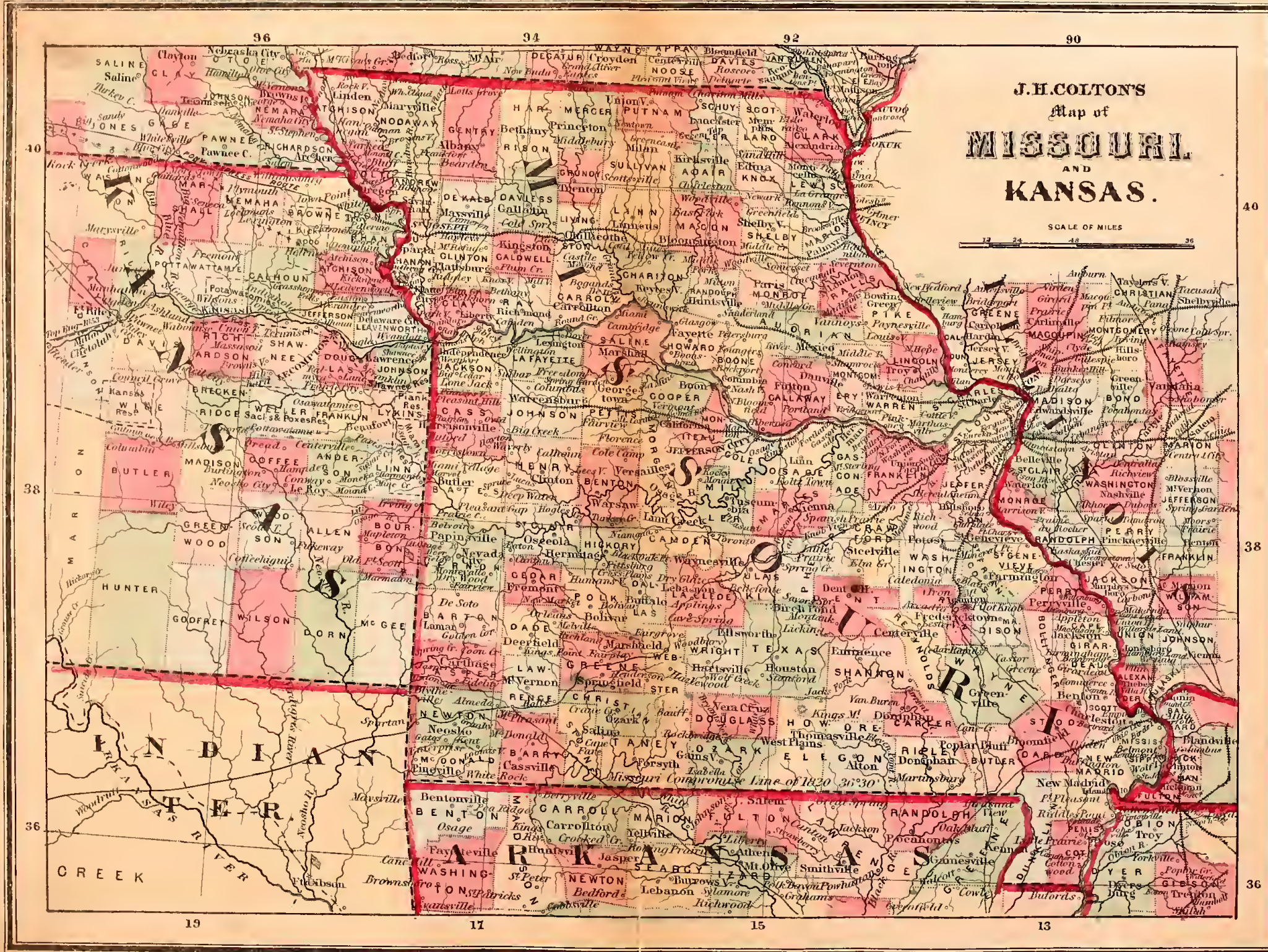
J.H. COLTON'S
Map of
MISSOURI
AND
KANSAS.
SCALE OF MILES
MISSOURI
KANSAS
ILLINOIS
INDIAN TER.
ARKANSAS
CREEK
Missouri Compromise Line of 1820 36°30'
96
94
92
90
40
38
36
19
17
15
13

J. H. COLTON'S
Map of
KENTUCKY
AND
TENNESSEE
SCALE OF MILES.
12 24 48 96
90
88
38
36
13
11

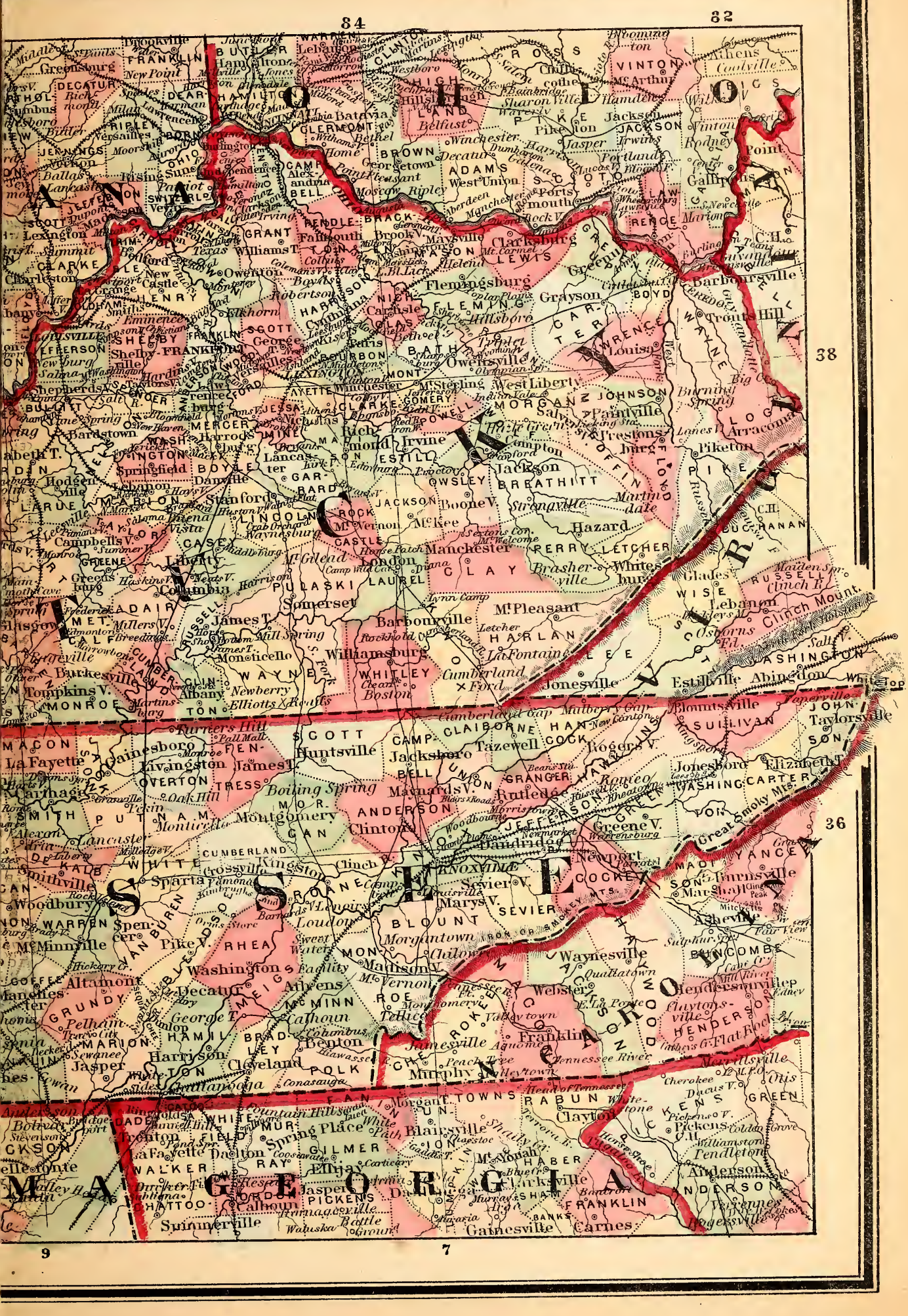
84
82
38
36
9
7
OHIO
INDIANA
KENTUCKY
TENNESSEE
VIRGINIA
NORTH CAROLINA
SOUTH CAROLINA
GEORGIA
ALABAMA
Cincinnati
Lexington
Louisville
Frankfort
Owensboro
Bowling Green
Hopkinsville
Paducah
Maysville
Ashland
Catlettsburg
Pikeville
Harlan
Middlesboro
Cumberland Gap
Jonesville
Estillville
Abingdon
Bristol
Knoxville
Chattanooga
Nashville
Clarksville
Memphis
Columbia
Somerset
Barbourville
Williamsburg
Jamestown
Monticello
Burkesville
Tompkinsville
Albany
Glasgow
Greensburg
Campbellsville
Lebanon
Springfield
Danville
Harrodsburg
Versailles
Georgetown
Paris
Maysville
Flemingsburg
Carlisle
Cynthiana
Falmouth
Williamstown
Owenton
Frankfort
Shelbyville
Louisville
New Albany
Jeffersonville
Madison
Vevay
Rising Sun
Aurora
Lawrenceburg
Greensburg
Batavia
Hillsboro
Chillicothe
Portsmouth
Ironton
Gallipolis
Point Pleasant
Parkersburg
Marietta
Athens
Logan
Lancaster
Zanesville
Cambridge
Caldwell
Barbourville
Pineville
Middlesboro
Harlan
Hazard
Jackson
Irvine
Richmond
Winchester
Mt. Sterling
Morehead
Grayson
Olive Hill
Ashland
Catlettsburg
Huntington
Ceredo
Kenova
Wayne
Louisa
Prestonsburg
Paintsville
Salyersville
Piketon
Waverly
Portsmouth
Wheelersburg
Manchester
Whitesburg
Glades
Wise
Clinch Mountain
Osborns Fd.
Abingdon
Jonesville
Estillville
Blountsville
Taylorsville
Rogersville
Jonesboro
Elizabethton
Greeneville
Tusculum
Newport
Sevierville
Marysville
Maryville
Loudon
Morgantown
Kingston
Rockwood
Harriman
Oliver Springs
Clinton
Oak Ridge
Knoxville
Jacksboro
Tazewell
Cumberland Gap
Barbourville
Williamsburg
Whitley City
Monticello
Jamestown
Somerset
Columbia
Campbellsville
Greensburg
Elizabethtown
Bardstown
Harrodsburg
Lexington
Versailles
Frankfort
Shelbyville
Louisville
New Albany
Jeffersonville
Madison
Vevay
Rising Sun
Aurora
Lawrenceburg
Greensburg
Batavia
Hillsboro
Chillicothe
Portsmouth
Ironton
Gallipolis
Point Pleasant
Parkersburg
Marietta
Athens
Logan
Lancaster
Zanesville
Cambridge
Caldwell
Barbourville
Pineville
Middlesboro
Harlan
Hazard
Jackson
Irvine
Richmond
Winchester
Mt. Sterling
Morehead
Grayson
Olive Hill
Ashland
Catlettsburg
Huntington
Ceredo
Kenova
Wayne
Louisa
Prestonsburg
Paintsville
Salyersville
Piketon
Waverly
Portsmouth
Wheelersburg
Manchester
Whitesburg
Glades
Wise
Clinch Mountain
Osborns Fd.
Abingdon
Jonesville
Estillville
Blountsville
Taylorsville
Rogersville
Jonesboro
Elizabethton
Greeneville
Tusculum
Newport
Sevierville
Marysville
Maryville
Loudon
Morgantown
Kingston
Rockwood
Harriman
Oliver Springs
Clinton
Oak Ridge
Knoxville
Jacksboro
Tazewell
Cumberland Gap
Barbourville
Williamsburg
Whitley City
Monticello
Jamestown
Somerset
Columbia
Campbellsville
Greensburg
Elizabethtown
Bardstown
Harrodsburg
Lexington
Versailles
Frankfort
Shelbyville
Louisville
New Albany
Jeffersonville
Madison
Vevay
Rising Sun
Aurora
Lawrenceburg
Greensburg
Batavia
Hillsboro
Chillicothe
Portsmouth
Ironton
Gallipolis
Point Pleasant
Parkersburg
Marietta
Athens
Logan
Lancaster
Zanesville
Cambridge
Caldwell

J.H.COLTON'S
Map of
KENTUCKY
AND
TENNESSEE
SCALE OF MILES.
12 24 48 96
90
88
38
36
13
11
ILLINOIS
INDIANA
KENTUCKY
TENNESSEE
MISSISSIPPI
ALABAMA
Cairo
Carbondale
Metropolis
Harrisburg
Shawneetown
Golconda
Vienna
Elizabethtown
Hopkinsville
Princeton
Eddyville
Cadiz
Paducah
Mayfield
Murray
New Madrid
Columbus
Hickman
Dresden
Paris
Huntingdon
Trenton
Dyersburg
Union City
Jackson
Lexington
Memphis
Randolph
Raleigh
Somerville
Bolivar
Purdy
Savannah
Hamburg
Hernando
Holly Springs
Jacinto
Ripley
Osceola
Covington
Brownsville
Centerville
Columbia
Pulaski
Lawrenceburg
Florence
Tuscumbia
Muscle Shoals
Athens
Huntsville
Decatur
Somerville
Frankfort
Springfield
Clarksville
Nashville
Franklin
Gallatin
Lebanon
Carthage
Lafayette
Gallatin
Hartsville
Cookeville
Sparta
Monterey
Livingston
Jamestown
Somerset
Columbia
Lebanon
Bardstown
Elizabethtown
Hodgenville
Glasgow
Scottsville
Franklin
Bowling Green
Russellville
Hopkinsville
Madisonville
Greenville
Morgantown
Owensboro
Henderson
Evansville
Mt. Vernon
Rockport
Boonville
Tell City
Jasper
Bedford
Bloomington
Spencer
Martinsville
Indianapolis
Greenfield
Shelbyville
Rushville
Connersville
Brookville
Lawrenceburg
Aurora
Madison
Vevay
Rising Sun
Versailles
Frankfort
Lexington
Georgetown
Paris
Maysville
Mt. Sterling
Winchester
Richmond
Nicholasville
Harrodsburg
Danville
Stanford
Somerset
Pineville
Barbourville
Williamsburg
London
Manchester
Hazard
Whitesburg
Jackson
Prestonsburg
Paintsville
Grayson
Olive Hill
Ashland
Catlettsburg
Ironton
Portsmouth
Gallipolis
Pomeroy
Middleport
Point Pleasant
Huntington
Kenova
Ceredo
Wayne
Logan
Chapmanville
Man
Williamson
Matewan
Pikeville
Hindman
Whitesburg
Jenkins
Harlan
Middlesboro
Cumberland Gap
Tazewell
Jonesboro
Greeneville
Rogersville
Kingsport
Bristol
Abingdon
Gate City
Big Stone Gap
Norton
Wise
Pennington Gap
Jonesville
Rose Hill
Duffield
Clinton
Fulton
Hickman
Columbus
Wickliffe
Ballard
Carlisle
Mayfield
Graves
Calloway
Marshall
Livingston
Crittenden
Caldwell
Lyon
Trigg
Christian
Todd
Logan
Simpson
Warren
Butler
Ohio
Grayson
Hardin
Larue
Nelson
Washington
Marion
Taylor
Green
Adair
Cumberland
Clinton
Wayne
McCreary
Whitley
Knox
Bell
Harlan
Letcher
Perry
Clay
Owsley
Jackson
Rockcastle
Laurel
Knox
Pulaski
Lincoln
Casey
Boyle
Mercer
Jessamine
Fayette
Scott
Woodford
Anderson
Franklin
Shelby
Oldham
Jefferson
Bullitt
Spencer
Nelson
Hart
Edmonson
Barren
Metcalfe
Monroe
Allen
Simpson
Logan
Todd
Christian
Trigg
Lyon
Caldwell
Crittenden
Livingston
Union
Henderson
Webster
Hopkins
Muhlenberg
Ohio
Butler
Daviess
McLean
Grayson
Breckinridge
Meade
Hancock
Warrick
Spencer
Perry
Crawford
Dubois
Pike
Gibson
Posey
Vanderburgh
Knox
Sullivan
Greene
Monroe
Brown
Bartholomew
Decatur
Jennings
Ripley
Dearborn
Ohio
Switzerland
Jefferson
Clark
Floyd
Scott
Washington
Orange
Crawford
Harrison
Lawrence
Martin
Daviess
Pike
Dubois
Perry
Spencer
Warrick
Vanderburgh
Posey
Gibson
Pike
Knox
Sullivan
Vigo
Clay
Owen
Morgan
Johnson
Shelby
Hancock
Madison
Delaware
Randolph
Jay
Blackford
Grant
Wells
Adams
Huntington
Wabash
Miami
Cass
Howard
Tipton
Hamilton
Marion
Hendricks
Putnam
Clinton
Boone
Montgomery
Fountain
Warren
Tippecanoe
White
Carroll
Benton
Jasper
Newton
Lake
Porter
La Porte
Starke
Pulaski
Fulton
Marshall
Kosciusko
Elkhart
St. Joseph
Lagrange
Steuben
Noble
Whitley
Allen
DeKalb
Huntington
Wabash
Miami
Cass
Howard
Tipton
Hamilton
Marion
Hendricks
Morgan
Johnson
Shelby
Hancock
Madison
Delaware
Randolph
Jay
Blackford
Grant
Wells
Adams
Huntington
Wabash
Miami
Cass
Howard
Tipton
Hamilton
Marion
Hendricks
Putnam
Clinton
Boone
Montgomery
Fountain
Warren
Tippecanoe
White
Carroll
Benton
Jasper
Newton
Lake
Porter
La Porte
Starke
Pulaski
Fulton
Marshall
Kosciusko
Elkhart
St. Joseph
Lagrange
Steuben
Noble
Whitley
Allen
DeKalb

J.H.COLTON'S
Map of
KENTUCKY
AND
TENNESSEE
SCALE OF MILES
KENTUCKY
TENNESSEE
ILLINOIS
INDIANA
OHIO
VIRGINIA
MISSOURI
ARKANSAS
MISSISSIPPI
ALABAMA
GEORGIA
90
88
86
84
82
38
36
13
11
9
7

J.H.COLTON'S
Map of
ARKANSAS.
AND
INDIAN TERRITORY.

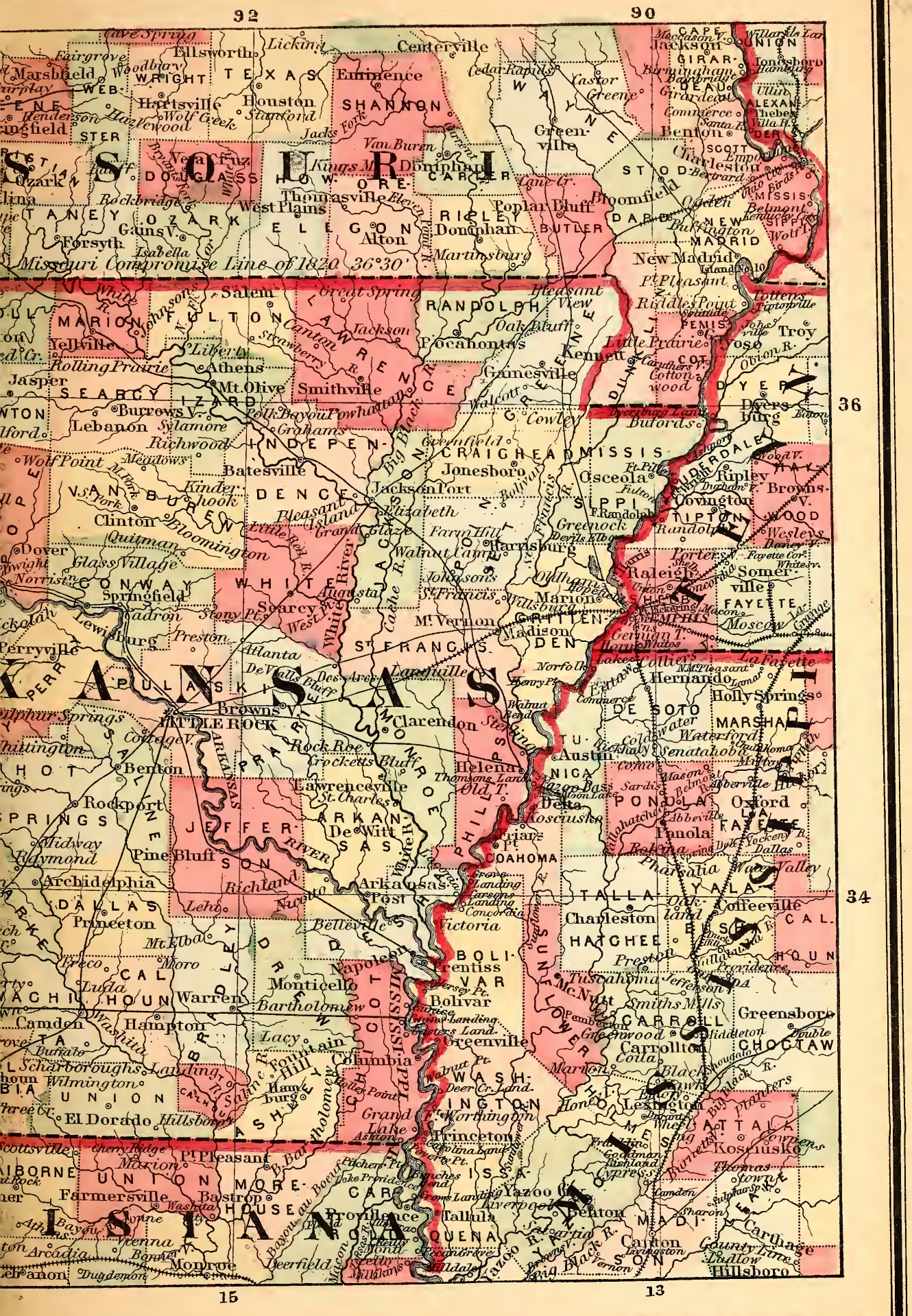
92
90
36
34
15
13
Missouri Compromise Line of 1820 36°30'
MISSOURI
ARKANSAS
LOUISIANA
MISSISSIPPI
TEXAS
Ellsworth
Centerville
Jackson
Marshfield
Eminence
Houston
Hartsville
Greenville
Benton
Charleston
Ozark
Thomasville
West Plains
Poplar Bluff
Broomfield
Forsyth
Gainsville
Alton
Doniphan
New Madrid
Salem
Jasper
Yellville
Athens
Mt. Olive
Smithville
Pocahontas
Kennett
Troy
Burrows V.
Lebanon
Batesville
Jonesboro
Osceola
Ripley
Clinton
Dover
Springfield
Searcy
Augusta
Harrisburg
Raleigh
Somerville
Perryville
Lewisburg
Marion
Madison
Hernando
Holly Springs
Little Rock
Brownsville
Clarendon
Austin
Benton
Rockport
Lawrenceville
Helena
Delta
Oxford
Pine Bluff
De Witt
Friars Pt.
Archidelphia
Arkansas Post
Coffeeville
Princeton
Belleville
Victoria
Charleston
Monticello
Napoleon
Prentiss
Bolivar
Greensboro
Camden
Hampton
Warren
Greenville
Carrollton
El Dorado
Columbia
Lexington
Scottsville
Pt. Pleasant
Princeton
Kosciusko
Farmersville
Bastrop
Providence
Tallula
Vicksburg
Benton
Monroe
Vienna
Arcadia
Carthage
Hillsboro
Cave Spring
Licking
Fairgrove
Woodbury
Marshfield
Hazlewood
Wolf Creek
Stanford
Jacks Fork
Van Buren
Current R.
Cedar Rapids
Castor
Greene
Birmingham
Girardeau
Commerce
Benton
Charleston
Bertrand
Ohio Belle
Belmont
Kennett
Bloomfield
Dexter
Buffington
Wolf R.
Madrid
Island No. 10
Pt. Pleasant
Riddles Point
Tottenville
Troy
Cotton wood
Dyers burg
Dyersburg
Buford's
Ripley
Browns V.
Covington
Randolph
Somerville
Fayette
Memphis
Moscow
La Fayette
Hernando
Holly Springs
Water Valley
Oxford
Panola
Pharsalia
Coffeeville
Charleston
Lexington
Carrollton
Greensboro
Kosciusko
Carthage
Hillsboro
Ozark
Lina
Rockbridge
Gainsville
Alton
Doniphan
Marmaduke
Isabella
Missouri Compromise Line of 1820 36°30'
Salem
Great Spring
Pleasant View
Riddles Point
Tottenville
Troy
Yellville
Liberty
Canton
Jackson
Oak Bluff
Pocahontas
Kennett
Rolling Prairie
Athens
Gainesville
Jasper
Mt. Olive
Smithville
Walcott
Cowley
Dyersburg
Burrows V.
Lebanon
Sylamore
Graham's
Richwood
Buford's
Batesville
Jonesboro
Osceola
Ripley
Kinderhook
Jackson Port
Elizabeth
Pleasant Island
Grand Glaze
Farm Hill
Greenock
Randolph
Browns V.
Clinton
Bloomington
Quitman
Dover
Glass Village
Springfield
Searcy
Augusta
Harrisburg
Walnut Camp
Johnsons
St. Francis
Raleigh
Somerville
Perryville
Lewisburg
Preston
Marion
Madison
Mt. Vernon
Hernando
Holly Springs
Atlanta
Des Arc
Lauffuille
Norfolk
Lakes
Collier's
La Fayette
Little Rock
Brownsville
Clarendon
Rock Roe
Crockett's Bluff
Austin
Benton
Helena
Thomson's Land
Old T.
Lawrenceville
St. Charles
Delta
Oxford
Rockport
De Witt
Friars Pt.
Pine Bluff
Archidelphia
Arkansas Post
Coffeeville
Princeton
Belleville
Victoria
Charleston
Napoleon
Prentiss
Bolivar
Greensboro
Monticello
Tuscahoma
Camden
Hampton
Warren
Greenville
Carrollton
Lacy
Columbia
Lexington
El Dorado
Hillsboro
Scottsville
Pt. Pleasant
Princeton
Kosciusko
Farmersville
Bastrop
Providence
Tallula
Vicksburg
Benton
Monroe
Vienna
Arcadia
Carthage
Hillsboro
Deerfield
Dugdemona
Bayou Boeuf
Bayou Macon
Big Black R.
Yazoo R.
Mississippi R.
Red R.
Arkansas R.
White R.
Cache R.
St. Francis R.
Tensas R.
Bayou Bartholomew
Ouachita R.
Saline R.
Washita R.
Little Missouri R.
Big Black R.
Yazoo R.
Sunflower R.
Coldwater R.
Tallahatchie R.
Yockeny R.
Dallas
Water Valley
Oxford
Panola
Pharsalia
Coffeeville
Charleston
Lexington
Carrollton
Greensboro
Kosciusko
Carthage
Hillsboro
Ludlow
Sharon
Canton
Livingston
Vernon
Brandon
Pearl R.
Pascagoula R.
Leaf R.
Chickasawhay R.
Tombigbee R.
Tennessee R.
Ohio R.
Mississippi R.

96
94
36
34
19
17
GODFREY
WILSON
DORN
McGEE
BARTON
DADE
Lamar
Golden Lot
Deerfield
Carthage
JASPER
LAW-
Mt. Vernon
Fidelity
Blythe-ville
RENCE
Alma
Hall's
NEWTON
Grubby
Mc Pherson
Neosho
Mc Donald
Gates
Kent
Enterprise
Lodi's V.
BARRY
McDONALD
Cassville
Pineville
White Rock
Spartan
Maysville
Bentonville
Pea Ridge
BENTON
Osage
Kings Riv.
Fayetteville
Cane Hill
WASHING-TON
St. Peter
St. Patricks
Brownsboro
Evansville
Sequah
Natural Dam
St. Paul
Belmont
Ozark
Clarke
Van Buren
Jenny Lind
Greenwood
SEBAST-IAN
Booneville
Waldron
Cherry Gr.
SCOTT
Parkes
Quito
Panther
Mt. Ida
Montgomery
Dallas
POLK
Gap Spring
County Line
Mineral Hill
PIKE
Paraclifta
Murfreesboro
Rocky Comfort
Laynesport
Washington
HEMP
Boston
Lewisville
FAYETT
Oak Grove
Dangerfield
Conway
Walnut Hi
CASS
Linden
Monterey
Redland
Hickory Hill
Jefferson
Smi
Marsh
Pineville
HARRISON
Marshall
Ashville
Shreveport
Fort Gibson
Neosho R.
Spring River
ARKANSAS RIVER
Sitgreaves & Woodruff
Cotton
Grouse
Suicide Cr.
CREEK
INDIANS
North Fork Canadian River
Cherokee Agency
North Fork Town
SEMINOLE
INDIANS
Cedar R.
Old Fort
Bois Cr.
San
Devils Backbone
Sugar Loaf Mt.
Cavenel Mt.
South Fork
San Bois Mt.
Delaware Mt.
Poteau Mt.
Washita R.
Horse Cr.
Caddo Village
Ft. Washita
Boggy R.
Council House
Brushy R.
CHOCTAW
INDIANS
U.S. MAIL ROUTE
Doaksville
Ft. Towson
Red River
Preston
Geo Getone
Shawnee Town
Sherman
Bois d'Arc Cr.
Honey Gr.
Jonesboro
Shockeys
Monterey
Paris
Pinehill
Roland
Barland
Clarksville
Savannah
RED
RIVER
De Kalb
Sulphur Fork of Red R.
BOWIE
Union
Forest Home
Havana
Black Bayou
Big Cypress R.
CADDO
Port Caddo
Earle
Ft. Towson
Bodcau
Loggy Bayou
Cross R.
J.H. COLTON'S
Map of
ARKANSAS.
AND
INDIAN TERRITORY.
SCALE OF MILES.
12 24 48 96

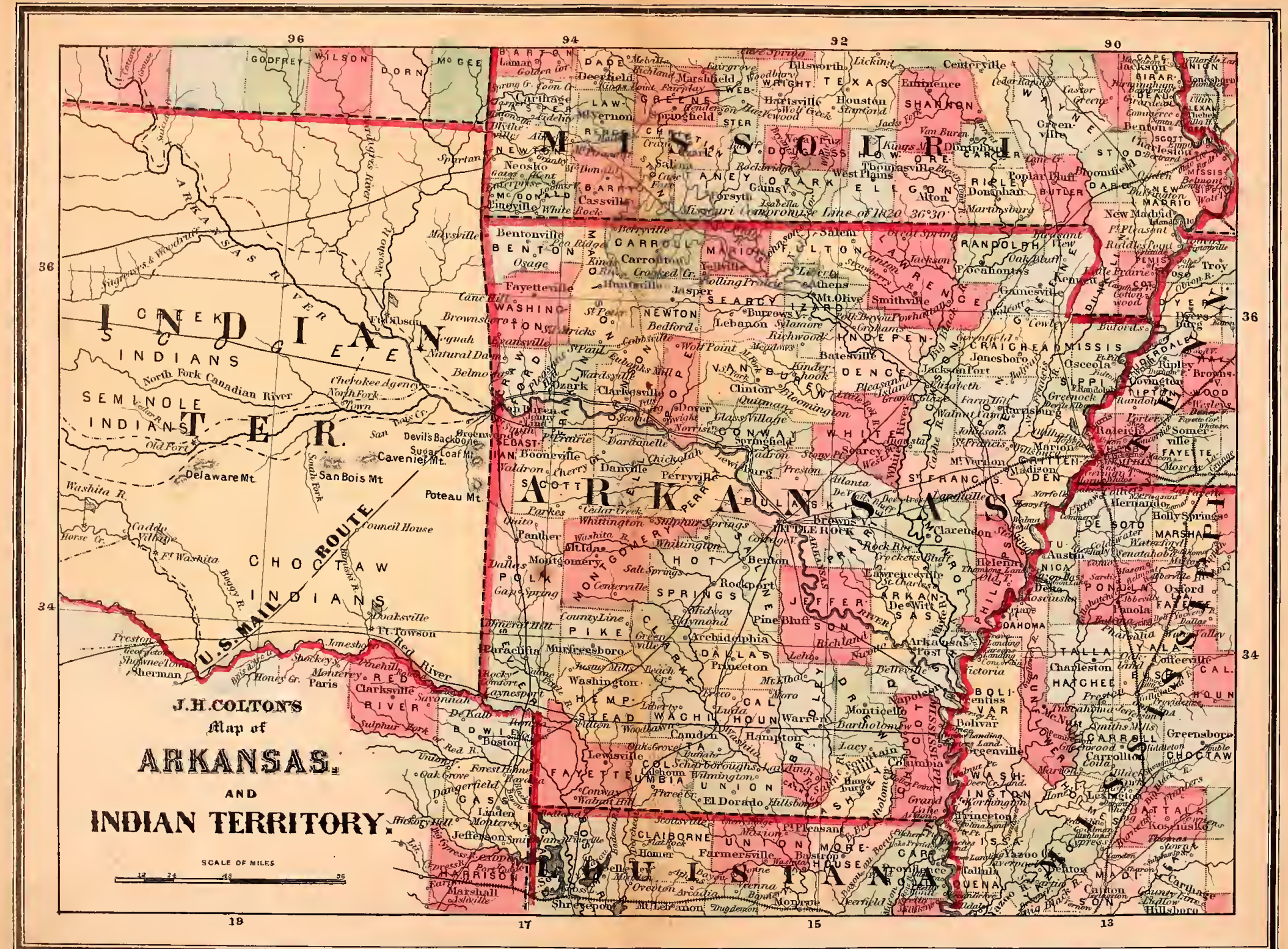
J.H. COLTON'S
Map of
ARKANSAS.
AND
INDIAN TERRITORY.
SCALE OF MILES
MISSOURI
ARKANSAS
INDIAN TER.
LOUISIANA
MISSISSIPPI
TENN.
CREEK INDIANS
SEMINOLE INDIANS
CHOCTAW INDIANS
U.S. MAIL ROUTE
Missouri Compromise Line of 1820 36°30'
LITTLE ROCK
96
94
92
90
36
34
19
17
15
13

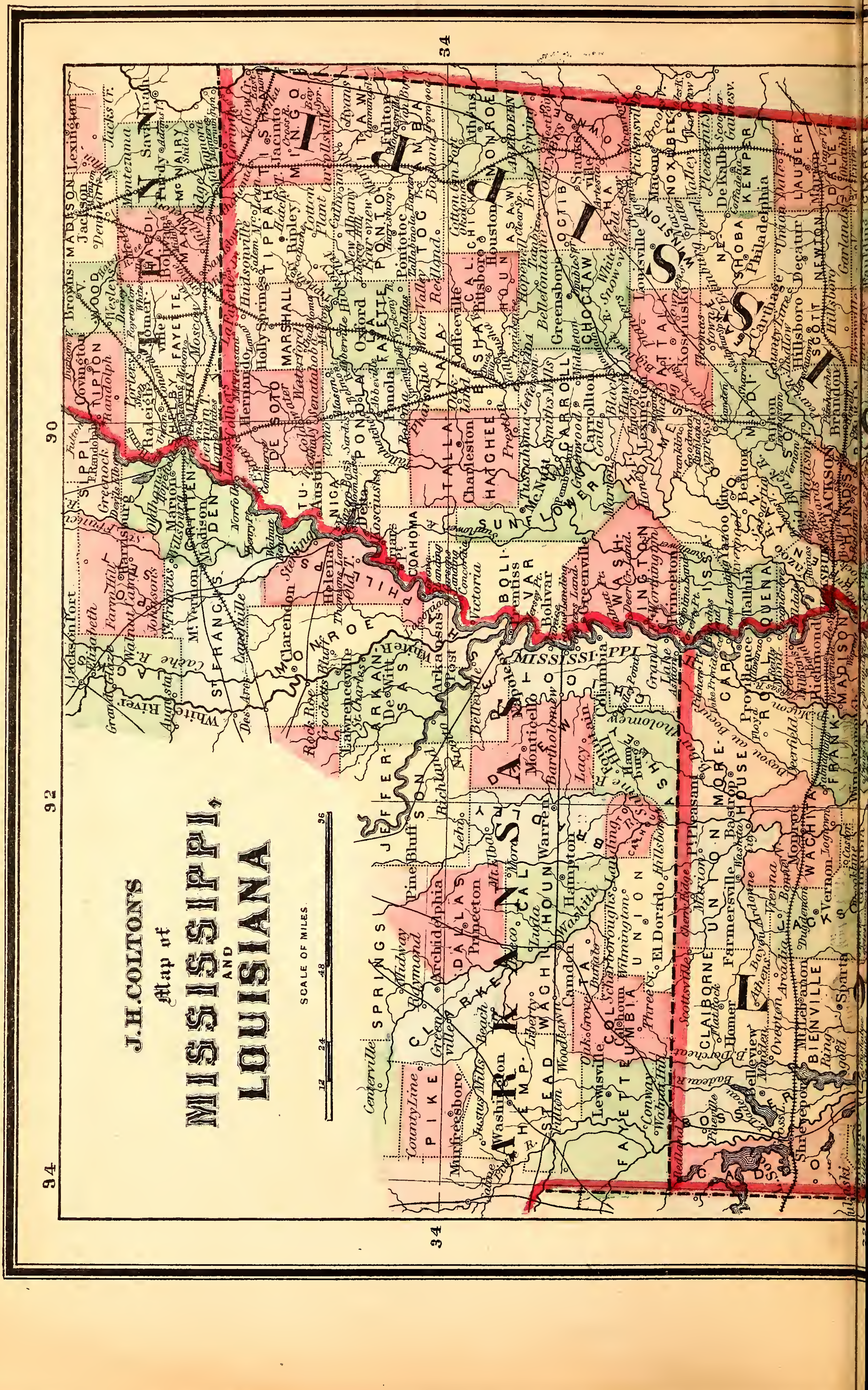
J. H. COLTON'S
Map of
MISSISSIPPI,
AND
LOUISIANA
SCALE OF MILES.
12 24 48 96
94
92
90
34
ARKANSAS
TENN
MISSISSIPPI

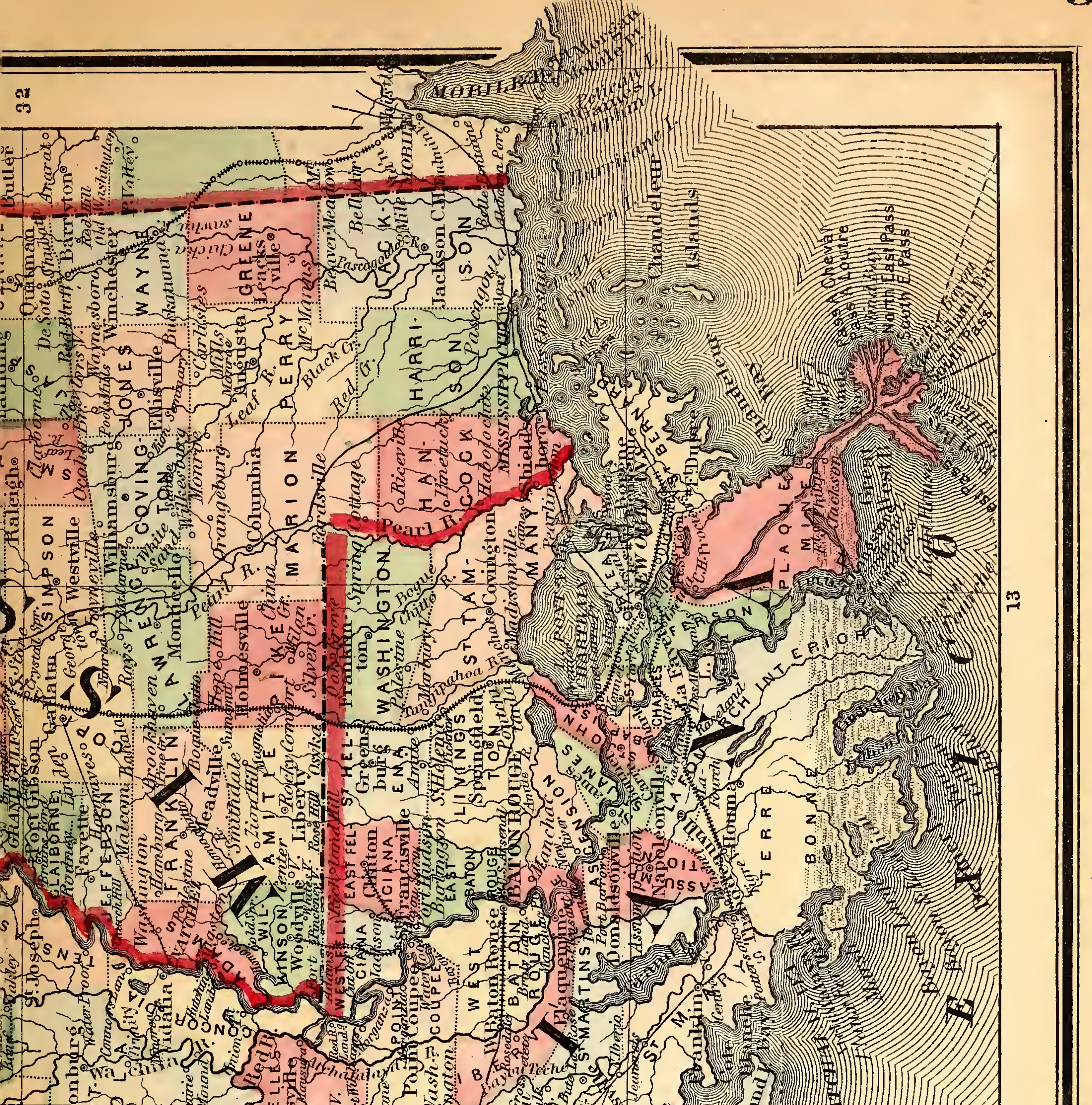
G. OF MEXICO
Galveston to New Orleans 444 miles
Sabine Lake
Calcasieu Lake
Vermilion Bay
Lake Pontchartrain
Chandeleur Islands
Mobile
Baton Rouge
Opelousas
Natchitoches
Alexandria
Harrisonburg
Covington
Napoleonville
Houma
Pascagoula
Shieldsboro
Jackson
Lisbon
Lake Charles

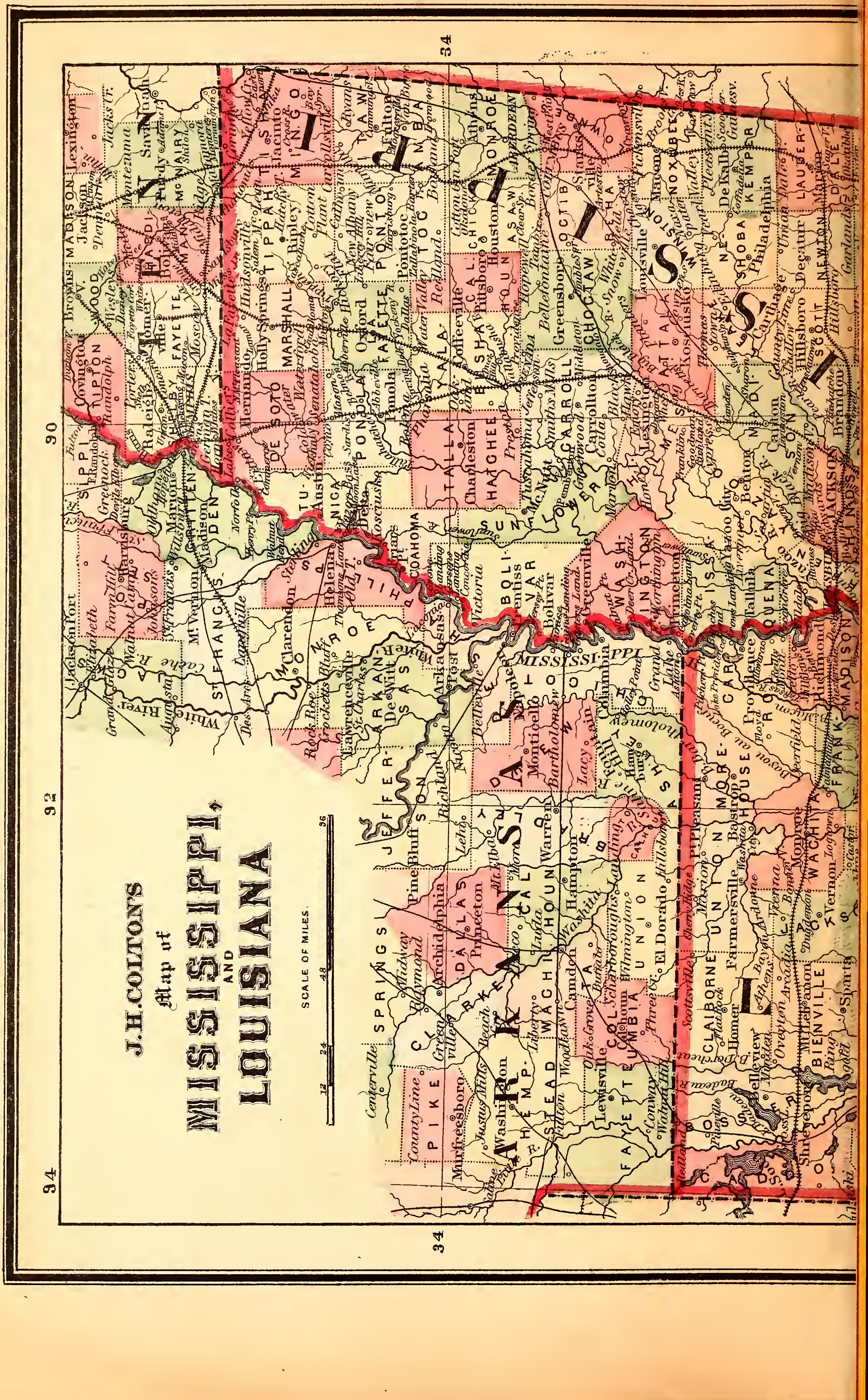
J.H. COLTON'S
Map of
MISSISSIPPI,
AND
LOUISIANA
SCALE OF MILES.
12 24 48 96

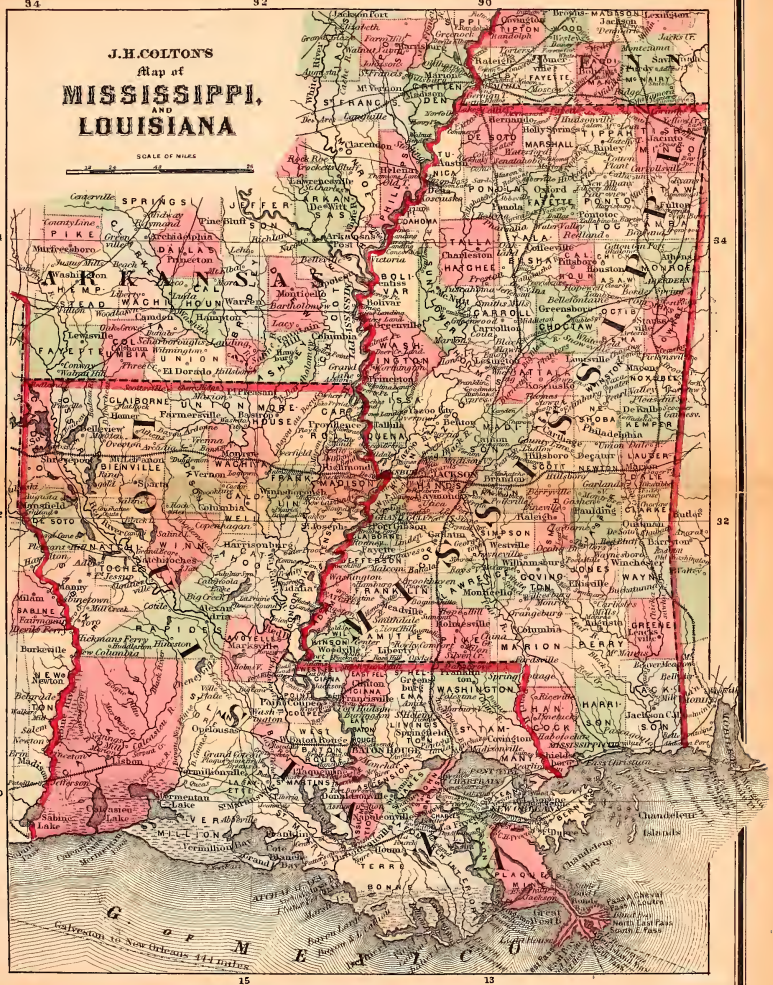
J.H.COLTON'S
Map of
MISSISSIPPI,
AND
LOUISIANA
SCALE OF MILES
ARKANSAS
MISSISSIPPI
LOUISIANA
Gulf of Mexico
Galveston 30 New Orleans 141 miles
34
32
30
15
13

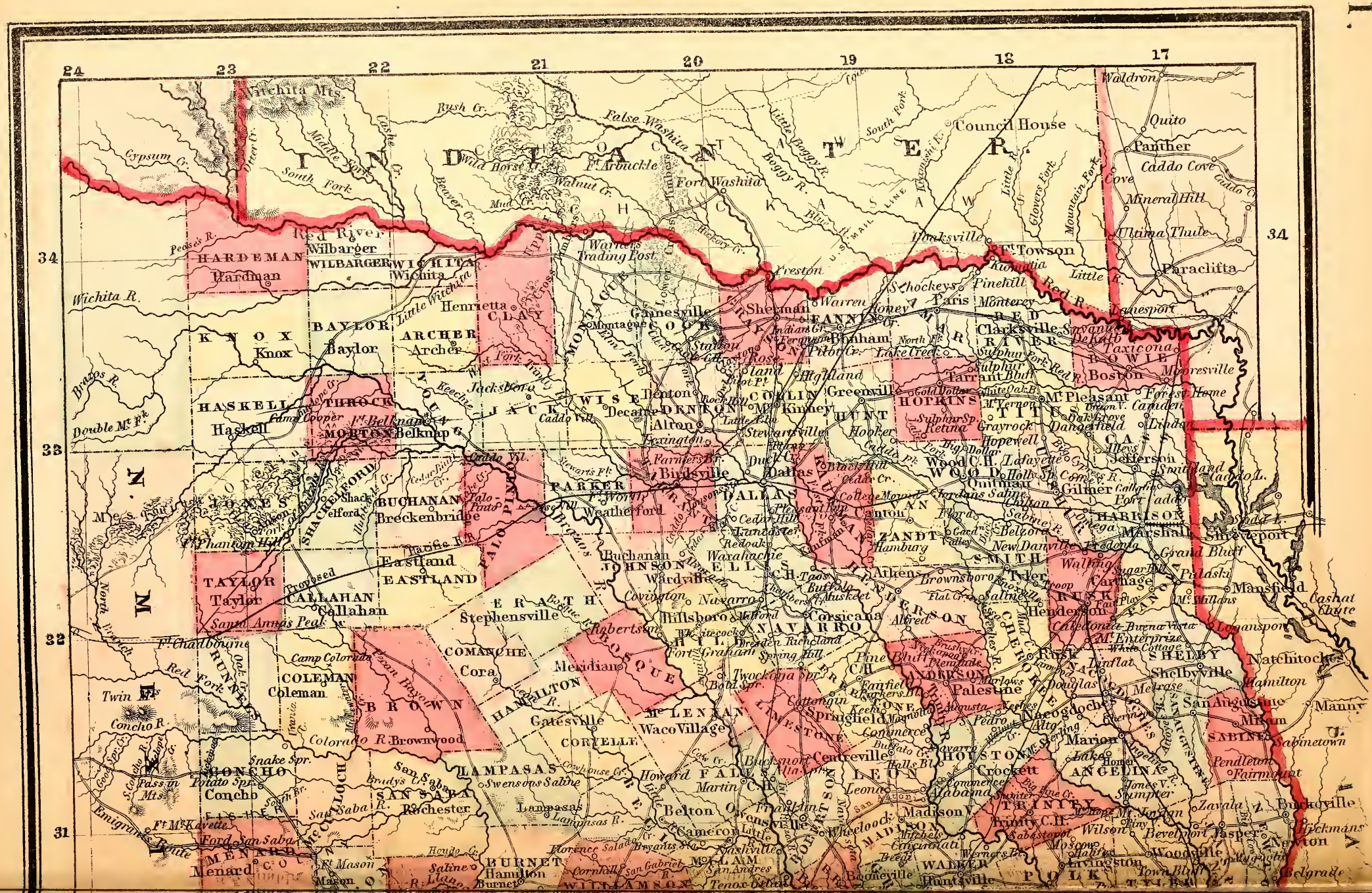
24
23
22
21
20
19
18
17
34
33
32
31
Wichita Mts
Red River
Wilbarger
HARDEMAN
Hardman
WILBARGER
WICHITA
Wichita
Wichita R.
Henrietta
CLAY
KNOX
Knox
BAYLOR
Baylor
ARCHER
Archer
Brazos R.
Double Mt. Fk.
HASKELL
Haskell
THROCKMORTON
Belknap
Jacksboro
Decatur
DENTON
Denton
Alton
Lexington
Gainesville
Sherman
Bonham
COOKE
GRAYSON
FANNIN
Warren
Honey Gr.
Paris
Pinehill
Monterey
Clarksville
RED RIVER
Sulphur Fork Red R.
Boston
Mt. Pleasant
Jefferson
Marshall
Shreveport
Waldron
Quito
Panther
Caddo Cove
Mineral Hill
Ultima Thule
Council House
Fort Towson
Paraclifta
Preston
Rush Cr.
False Washita R.
Little Boggy R.
South Fork
Boggy R.
Walnut Cr.
Fort Washita
Fort Arbuckle
Wild Horse Cr.
Mud Cr.
Blue R.
Red River Station
Waterloo
Trading Post
Little R.
Glovers Fork
Mountain Fork
Cypress Cr.
Middle Fork
South Fork
Beaver Cr.
Cache Cr.
Deer Cr.
Peases R.
Little Witchita R.
Jacksboro
Keechie Fk.
Keechie R.
Caddo Pk.
Caddo Vil.
Camp Cooper
Ft. Belknap
Double Mt. Fk.
Rock Hill
Lake Tila
Stewartsville
Farmers Br.
Birdsville
Duck Cr.
Dallas
Black Hill
Caddo Cr.
College Mound
Jordans Saline
Chilton
Gilmer
Fort Caddo
Caddo L.
Caddo Pk.
Big Dollar
Hopewell
Grayrock
Sulphur Sp.
Retina
Hooker
Lafayette
Holly Sp.
Comers R.
Smithland
Lisbon
Camden
Forest Home
Mooresville
Taxicona
Delkalb
Savannah
Lamesport
Sulphur Fork Red R.
Tarrant Bluff
White Oak Br.
Mt. Vernon
Dixon V.
Oak Grove
Dangerfield
Gold Mother
Greenville
Mt. Kinney
Caddo Pk.
Big Cypress R.
Cypress R.
Illeys
Wood C.H.
Quitman
Sabine R.
Belcora
Flora
Card Valley
New Danville
Fredonia
Walling
Sugar Hill
Grand Bluff
Carthage
Mansfield
Logansport
Natchitoches
Cashat Chute
Pulaski
Mt. Willans
Buena Vista
Mt. Enterprise
White Cottage
Shelbyville
Hamilton
Sandy L.
Manny
Sabinetown
Pendleton
Fairmount
Zavala
Buckeyville
Hickmans
Newton
Belgrade
Jasper
Bevelport
Woodville
Town Bluff
Livingston
Moscow
Sabastopol
Wilson
Trinity
Trinity C.H.
Lake Homer
Jones V.
Sumpter
Alabama
Commerce
Crockett
Big Pine Cr.
Marion
Angelina R.
Palestine
Douglas
Melrose
Neches
Mustang
Pine Flat
Fairfield
Rockers Bl.
Trinidad
Navasota R.
Navasota
Keechi
Cottingin
Springfield
Magnolia
Buffalo Cr.
Halls Bl.
Centreville
Leona
Madisonville
Wheelock
Mitchels
Cincinnati
Werners Br.
Huntsville
Walker
Polk
Tyler
Jasper
Newton
Belgrade
Sabine R.
Angelina R.
Neches R.
Trinity R.
Navasota R.
Brazos R.
Colorado R.
Concho R.
Twin Fks
Red Fork
North Fork
Santa Annas Peak
Ft. Chadbourne
Camp Colorado
Pecan Bayou
Coleman
COLEMAN
Callahan
CALLAHAN
Taylor
TAYLOR
Eastland
EASTLAND
Breckenbridge
BUCHANAN
Shackelford
Weatherford
PARKER
Ft. Worth
Palo Pinto
Palo Pinto Mts
Phantom Hill
Buffalo Gap
Cedar Hill
Lancaster
Dallas
Trinity R.
Elm Fork
Waxahachie
Buchanan
JOHNSON
Wardville
Cedar Mt.
Red Oak
Hamburg
Van Zandt
Canton
Athens
Brownsboro
Flat Cr.
Muskeet
Salt Cr.
Troop
Roxton
Ider
Carthage
Henderson
Rusk
Alto
Fairplay
Cherokee
Mud Cr.
Alfred
Corsicana
Hillsboro
Milford
Waxahachie
Chambers Cr.
Buffalo
Navarro
Covington
Ellis
Ennis
Prairie R.
Bosque R.
Stephensville
Comanche
Cora
Meridian
Bosque
Hamilton
Gatesville
Waco Village
McLennan
Coryelle
Limestone
Robertson
Leon R.
Navasota R.
Howard
Falls
Martin C.H.
Franklin
Belton
Cameron
Little R.
Nashville
Florence
Salado
Bryans Sta.
Cornhill
San Gabriel R.
Mollam
Burnet
Hamilton
Saline
Llano R.
Mason
Ft. Mason
Menard
Ford San Saba
Ft. McKavett
Emigrants Route
Concho
Pass in Mts.
Potato Spr.
Snake Spr.
Good Spr. Cr.
S. Colorado R.
Concho R.
Rochester
San Saba R.
Brady's
San Saba
Lampasas
Swensons Saline
Lampasas R.
Cowhouse Cr.
Williamson
Tenoxtitlan
Round Rock
San Andres
Milano
Hutto
Taylor
Georgetown
Liberty
Cleveland
Houston
Harrisburg
Galveston
Matagorda
Brazoria
Fort Bend
Montgomery
Walker
Polk
Tyler
Jasper
Newton
Orange
Jefferson
Chambers
Liberty
Hardin
Tyler
Polk
Trinity
Houston
Anderson
Cherokee
Nacogdoches
Rusk
Panola
Harrison
Marion
Upshur
Wood
Van Zandt
Kaufman
Henderson
Navarro
Freestone
Limestone
Leon
Madison
Grimes
Walker
Montgomery
Harris
Galveston
Brazoria
Fort Bend
Waller
Austin
Colorado
Wharton
Matagorda
Jackson
Victoria
Calhoun
Refugio
Goliad
Bee
Live Oak
McMullen
La Salle
Dimmit
Zavala
Uvalde
Medina
Bandera
Kerr
Kendall
Comal
Guadalupe
Gonzales
Lavaca
Fayette
Washington
Burleson
Lee
Bastrop
Caldwell
Hays
Travis
Williamson
Bell
Coryell
Hamilton
Mills
Comanche
Brown
Callahan
Eastland
Stephens
Young
Jack
Wise
Denton
Cooke
Grayson
Fannin
Lamar
Red River
Bowie
Cass
Morris
Titus
Camp
Upshur
Gregg
Harrison
Panola
Shelby
Sabine
San Augustine
Angelina
Nacogdoches
Rusk
Cherokee
Anderson
Houston
Trinity
Polk
Tyler
Jasper
Newton
Orange
Jefferson
Chambers
Liberty
Hardin
Tyler
Polk
Trinity
Houston
Anderson
Cherokee
Nacogdoches
Rusk
Panola
Harrison
Marion
Upshur
Wood
Van Zandt
Kaufman
Henderson
Navarro
Freestone
Limestone
Leon
Madison
Grimes
Walker
Montgomery
Harris
Galveston
Brazoria
Fort Bend
Waller
Austin
Colorado
Wharton
Matagorda
Jackson
Victoria
Calhoun
Refugio
Goliad
Bee
Live Oak
McMullen
La Salle
Dimmit
Zavala
Uvalde
Medina
Bandera
Kerr
Kendall
Comal
Guadalupe
Gonzales
Lavaca
Fayette
Washington
Burleson
Lee
Bastrop
Caldwell
Hays
Travis
Williamson
Bell
Coryell
Hamilton
Mills
Comanche
Brown
Callahan
Eastland
Stephens
Young
Jack
Wise
Denton
Cooke
Grayson
Fannin
Lamar
Red River
Bowie
Cass
Morris
Titus
Camp
Upshur
Gregg
Harrison
Panola
Shelby
Sabine
San Augustine
Angelina
Nacogdoches
Rusk
Cherokee
Anderson
Houston
Trinity
Polk
Tyler
Jasper
Newton
Orange
Jefferson
Chambers
Liberty
Hardin

J.H. COLTON'S
Map of
TEXAS.
SCALE OF MILES.
0 10 20 40 60 80 100
GULF OF MEXICO
MEXICO
GILLESPIE
Fredericksburg
TRAVIS
AUSTIN CITY
WASHINGTON
Brenham
BASTROP
Bastrop
MONTGOMERY
LIBERTY
JEFFERSON
Beaumont
Sabine L.
Sabine Pass
CHAMBERS
HARRIS
HOUSTON
FORT BEND
Richmond
AUSTIN
San Felipe
Bellville
COLORADO
Columbus
FAYETTE
La Grange
CALDWELL
Lockhart
San Marcos
COMAL
New Braunsfels
GUADALUPE
Seguin
GONZALES
BANDERA
Bandera
KERR
EDWARDS
SAN ANTONIO DE BEXAR
BEXAR
MEDINA
Castroville
UVALDE
Uvalde
DAWSON
KINNEY
Ft. Clarke
Fort Inge
ZAVALA
Zavala
FRIO
Frio
ATASCOSA
KARNES
Helena
DE WITT
Clinton
LAVACCA
Hallettsville
WHARTON
Wharton
BRAZORIA
Brazoria
Columbia
MATAGORDA
JACKSON
Texana
VICTORIA
Victoria
CALHOUN
Indianola
Port Lavacca
GOLIAD
Goliad
REFUGIO
Refugio
BEE
LIVE OAK
Oakville
SAN PATRICIO
San Patricio
Corpus Christi
Corpus Christi Bay
St. Josephs I.
Matagorda I.
Galveston I.
GALVESTON
Eagle Pass
Ft. Duncan
MAVERICK
DIMMIT
Demmit
LA SALLE
La Salle
Mc MULLEN
M'c Mullen
WEBB
Laredo
Webb C.H.
Ft. Mc Intosh
Palafos
ENCINAL
Encinal
DUVAL
Duval
NUECES
ZAPATA
San Ygnacio
Guerrero or Revilla
STARR
Rio Grande City
Roma
Mier
Camargo
Reinosa
HIDALGO
Edinburg
CAMERON
Isla del Madre
Pt. Isabel
Brazos Santiago
Palo Alto
Matamoras
Brownsville
Presidio del RioGrande
S. Fernando
Nava
Moralos
S. Juan
Peote
Hacienda
El Paso
28
27
19
18
24
23

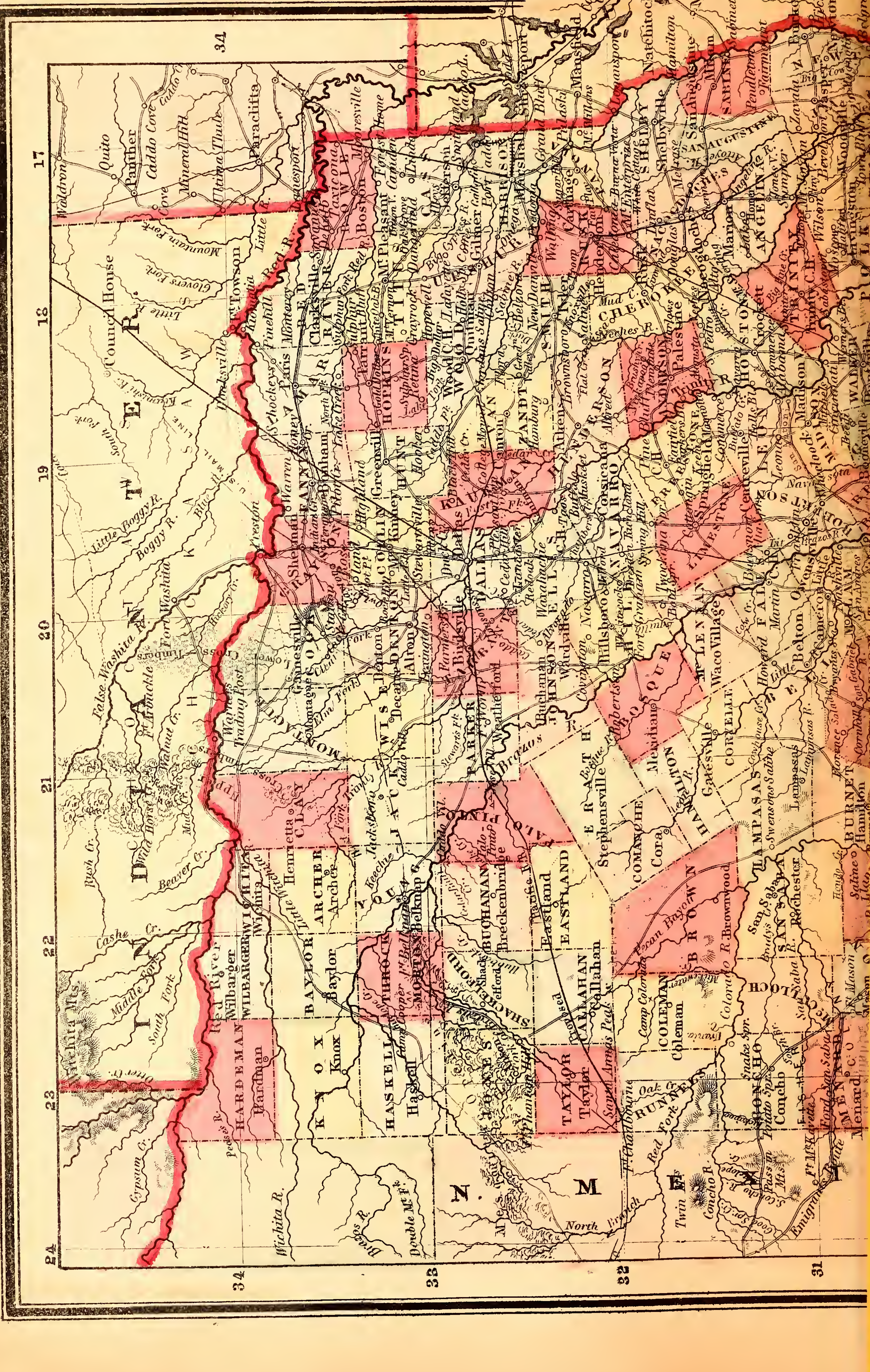
Council House
Towson
Paris
Clarksville
Dallas
Corsicana
Waco Village
Belton
Palestine
Shreveport
Marshall
Henderson
Nacogdoches
San Augustine
Natchitoches
Gainesville
Decatur
Weatherford
Stephensville
Hamilton
Lampasas
Gatesville
Brownwood
Coleman
Camp Colorado
Fort Chadbourne
Concho
Hardeman
Knox
Haskell
Baylor
Archer
Clay
Henrietta
Montague
Jack
Wise
Parker
Palo Pinto
Buchanan
Eastland
Callahan
Taylor
Runnels
Comanche
Erath
Bosque
Hill
Navarro
Ellis
Johnson
Limestone
Freestone
Anderson
Cherokee
Rusk
Smith
Hopkins
Hunt
Collin
Denton
Cooke
Grayson
Fannin
Lamar
Red River
Bowie
Titus
Brazos R.
Red River
Wichita Mts
False Washita R.
Fort Washita
Boggy R.
N.
M
E

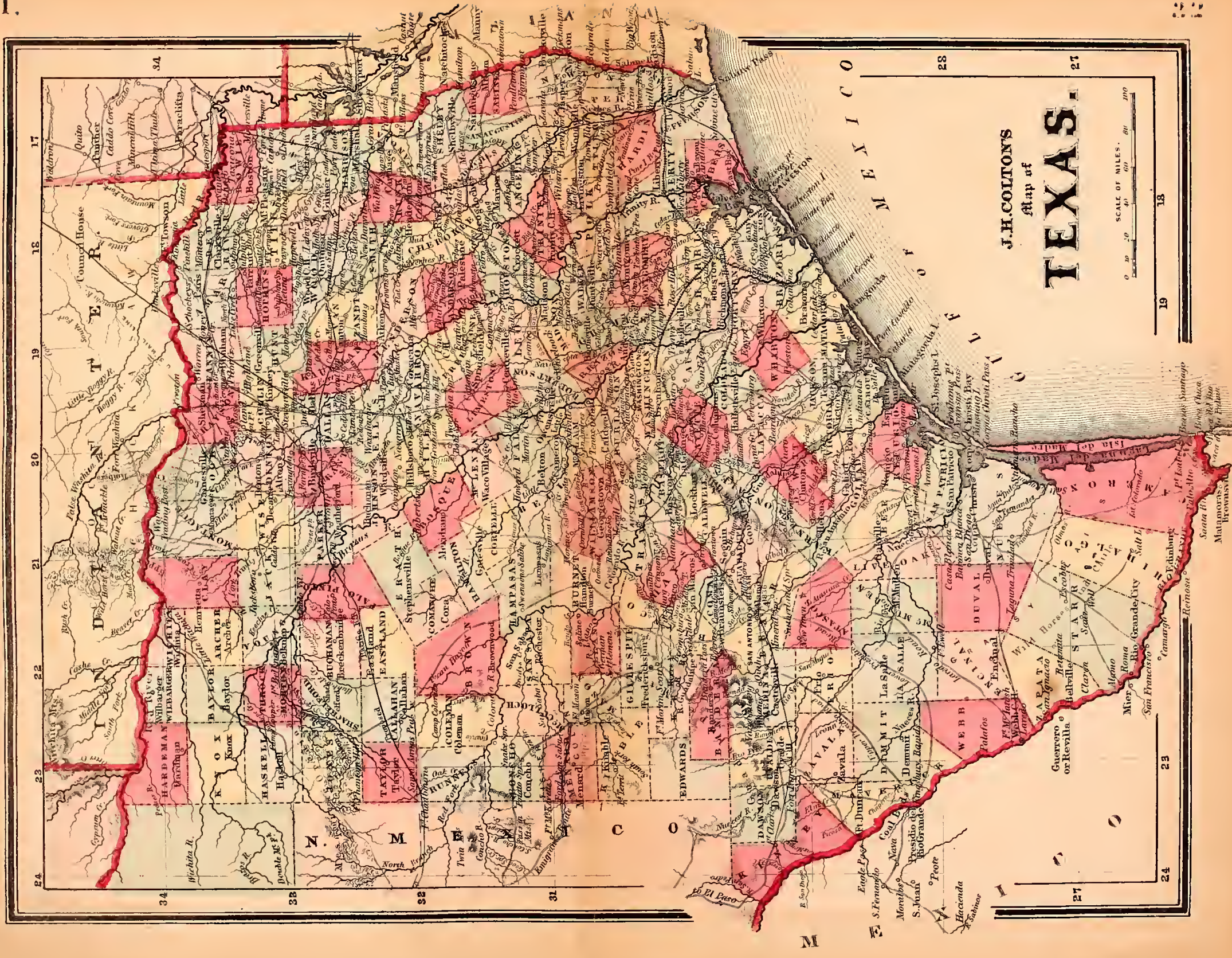
J.H.COLTON'S
Map of
TEXAS.
SCALE OF MILES
GULF OF MEXICO

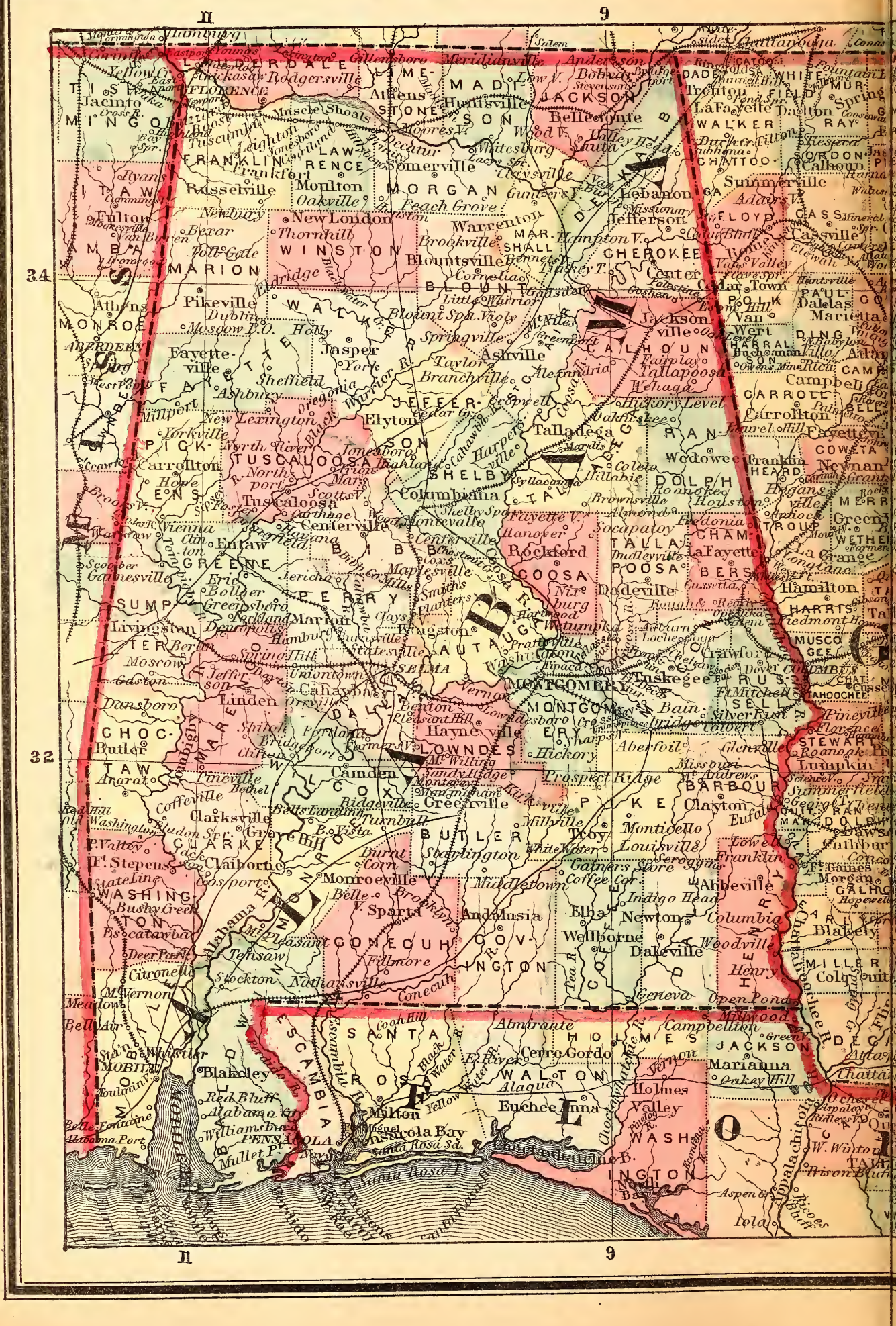
11
9
34
32
11
9
LAUDERDALE
LIME-
MADI-
SON
JACKSON
DADE
CATOO
WHITE
FIELD
MUR-
RAY
WALKER
FLORENCE
Tuscumbia
Jacinto
Misch Shoals
Athens
Huntsville
Belle Fonte
La Fayette
Dalton
Spring
Decatur
Moores V.
Wood V.
Valley Head
Lauta
Whitesburg
Tuscumbia
Leighton
Jonesboro
Cullman
Hillsboro
Parrish
Somerville
Trenton
Sulphur
Springs
Chesnut
Gordon
Calhoun
Summerville
Adairs V.
Rome
Russellville
Moulton
Oakville
Peach Grove
Gunters V.
Lebanon
Missionary
Jefferson
Floyd
Cass
Mineral
Spr.
Cassville
Fulton
New London
Thornhill
Warrenton
Brookville
Hampton V.
Cedartown
Van
Buren
Bexar
Fort Gode
WINSTON
Blountsville
Bennetts
Turkey T.
CHEROKEE
Center
Cedar Town
POLK
PAUL-
DING
Dallas
Marietta
MARION
Bridgeport
Black Water
Correllas
Gaylsden
Little Warrior
Cosheen
Palestine
Pikeville
Blount Spa.
Viola
Athens
Dublin
Moscow P.O.
Holly
Niles
Greenport
Springville
Jasper
Ashville
Fairplay
Tallapoosa
Van
Wert
Buchanan
Villa Rica
Atlanta
Fayette-
ville
Sheffield
Taylor
Alexandria
Wehaga
Hickory Level
Campbell
Carrollton
Ashbury
Oregonia
Black Warrior R.
Cedar Gr.
Cornwell
Coosa R.
Dalliassee
Millport
New Lexington
Elyton
Talladega
Laurel Hill
Fayette
Yorkville
North River
Jonesboro
Harpers-
ville
Mardis
Wedowee
Franklin
Newnan
Carrollton
Highland
Cahawba R.
Coleta
Hillabie
DOLPH
Roanoke
Houston
Hogans-
ville
Meri-
weather
Hope
Hull
North-
port
Tuscaloosa
Scottsv.
Columbiana
Shelby Spr.
Brownsville
Almond
Fredonia
Green
Ville
Vienna
Clinton
Centerville
Montevallo
Fayette V.
Hanover
Socapatoy
Mouzon
Wethe
Entaw
Rockford
Dudleyville
La Fayette
La Grange
Gainesville
Erie
Jericho
Maplesville
Smiths
Planters
Nixburg
Hartwood
Dadeville
Russell
Hamilton
Piedmont
Scooba
Bolger
Greensboro
Portland
Marion
Clays V.
Kingston
Rutledge
Arbacoochee
Locke
Crawford
Dover
Livingston
Demopolis
Hambur
Summerville
Statesville
Pratt Ville
Tuskegee
Fort Mitchell
Pineville
Moscow
Spring Hill
Selma
Uniontown
Vernon
Shorter
Tipaca
Tallassee
Silver Run
Florence
Gaston
Jeffer-
son
Cahaba R.
Berton
Pleasant Hill
Bain
Bridge
Linden
Orrville
Dansboro
Shiloh
Portland
Hayneville
Sharp
Aberfoil
Glenville
Butler
Bridgeport
Farmers V.
Hickory
Missouri
Mt Andrews
Lumpkin
Summerfield
Coffeeville
Bethel
Camden
Mt Willing
Sandy Ridge
Prospect Ridge
Barbour
Ararat
Pineville
Ridgeville
Greenville
Clayton
Eufaula
Clarksville
Bells Landing
Turnbull
Millville
Montgomery
Montgomery
Troy
Louisville
Franklin
Claiborne
Burnt
Corn
Starlington
Gainers Store
Coffee Cor
Abbeville
Monroeville
Middletown
Indigo Head
Columbia
Andalusia
Elba
Newton
Blakely
Sparta
Belle
Brooklyn
Wellborne
Daleville
Woodville
Pleasant
Conecuh
Tensaw
Fillmore
Henry
Stockton
Nauvoo
Geneva
Open Pond
Almirante
Campbellton
Millwood
Santa
Rosa
Cook Hill
Escambia R.
Black Water
Escambia R.
Cerro Gordo
Holmes
Jackson
Marianna
Blakeley
Red Bluff
Alabama Cr.
Milton
Alaqua
Euchee Anna
Holmes
Valley
Pensacola Bay
Pensacola
Santa Rosa Sd.
Choctawhatchee B.
Aspen Grove
Iola
Bonifay
Mobile
Mobile Pt.
Mobile Bay
Perdido Bay
Perdido R.
Santa Rosa
Gulf of Mexico

J.H.COLTON'S
Map of
GEORCIA,
AND
ALABAMA
Scale of Miles.
12 24 48 96
34
7
5
GEORGIA
Murphy
Blairsville
Clarksville
Gainesville
Carnesville
Cumming
Danielsville
Jefferson
Lawrenceville
Athens
Lexington
Elberton
Decatur
Monroe
Covington
Madison
Greensboro
Washington
Lincolnton
Appling
Warrenton
Monticello
Eatonton
Sparta
Milledgeville
Forsyth
Clinton
Thomaston
Knoxville
Macon
Irwinton
Sandersville
Louisville
Waynesboro
Swainsboro
Marion
Dublin
Perry
Hawkinsville
Americus
Vienna
Abbeville
Jacksonville
Mt. Vernon
Reidsville
Statesboro
Springfield
Savannah
Hinesville
Holmesville
Irwinville
Isabella
Nashville
Waresboro
Troupsville
Thomasville
Bainbridge
Camilla
Newton
Magnolia
Jefferson
Brunswick
Darien
Waynesville
Okefinokee Swamp
Edgefield
Aiken
Barnwell
Walterboro
Coosawhatchie
Tennessee River
Savannah River
Altamaha R.
Ocmulgee River
St. Johns River
Monticello
Madison
Jacksonville
Cumberland I.
St. Marys Sound
Fernandina
Amelia Island

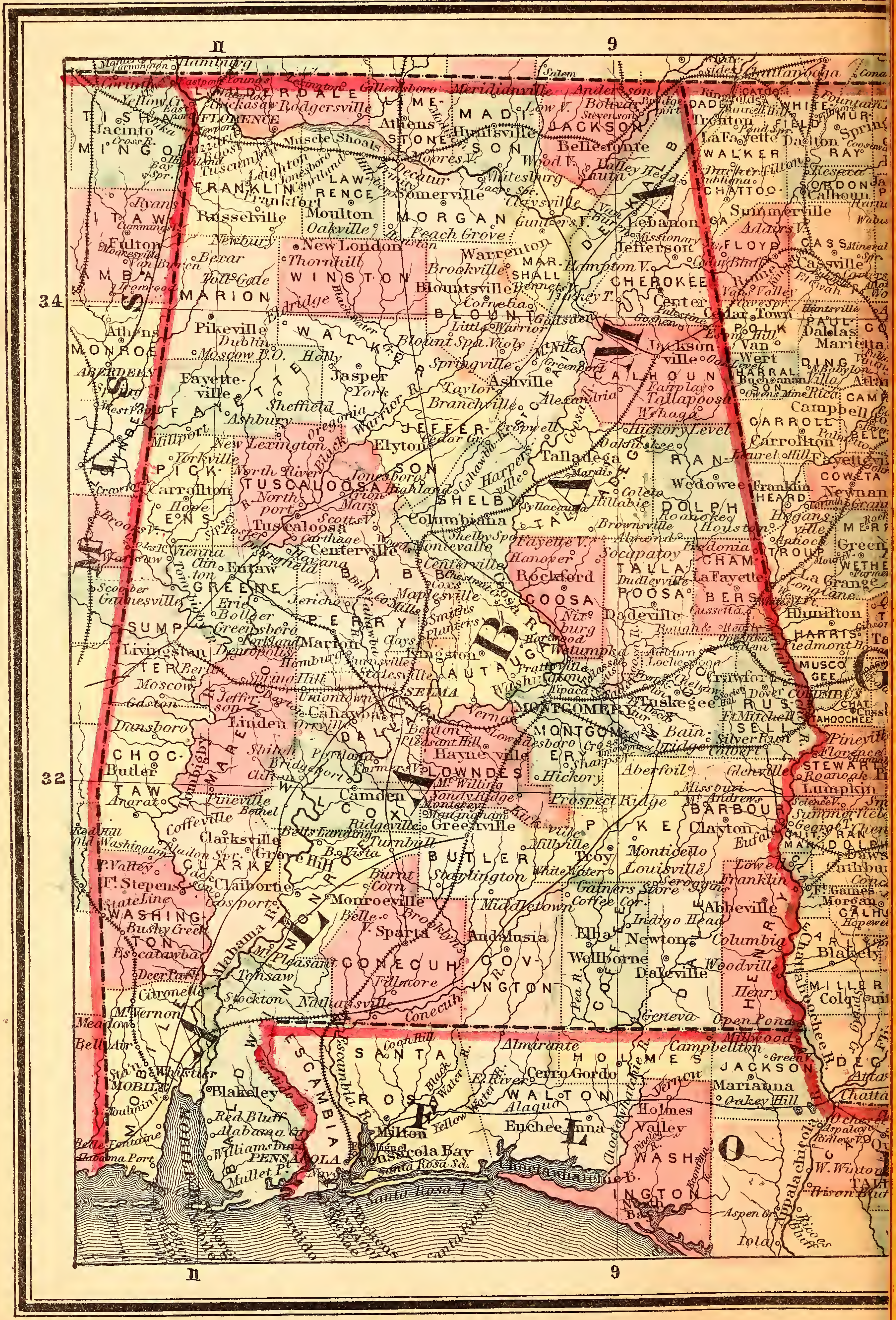
11
9
34
32
Florence
Tuscumbia
Athens
Huntsville
Bellefonte
Decatur
Somerville
Moulton
Russelville
Jacksonville
Talladega
Ashville
Elyton
Jasper
Tuscaloosa
Centerville
Columbiana
Greensboro
Marion
Selma
Cahawba
Montgomery
Wetumpka
Tuskegee
Linden
Haynesville
Camden
Greenville
Clarksville
Claiborne
Monroeville
Sparta
Andalusia
Troy
Clayton
Eufala
Abbeville
Columbia
Elba
Geneva
Mobile
Blakeley
Pensacola
Milton
Pensacola Bay
Santa Rosa I.
Marianna
Chattahoochee R.
Alabama R.
Tombigby R.
Black Warrior R.
Coosa R.
Conecuh R.
Columbus
Lumpkin
Dalton
Rome
LAUDERDALE
LIMESTONE
MADISON
JACKSON
DE KALB
FRANKLIN
LAWRENCE
MORGAN
MARSHALL
CHEROKEE
WINSTON
MARION
BLOUNT
WALKER
FAYETTE
JEFFERSON
CALHOUN
ST. CLAIR
TALLADEGA
RANDOLPH
PICKENS
TUSCALOOSA
SHELBY
BIBB
COOSA
TALLAPOOSA
CHAMBERS
GREENE
SUMPTER
PERRY
AUTAUGA
MACON
RUSSELL
MARENGO
DALLAS
LOWNDES
MONTGOMERY
BARBOUR
CHOCTAW
WILCOX
BUTLER
PIKE
CLARKE
MONROE
HENRY
WASHINGTON
CONECUH
COVINGTON
DALE
COFFEE
MOBILE
BALDWIN
ESCAMBIA
SANTA ROSA
WALTON
HOLMES
JACKSON
WASHINGTON
ALABAMA
FLO

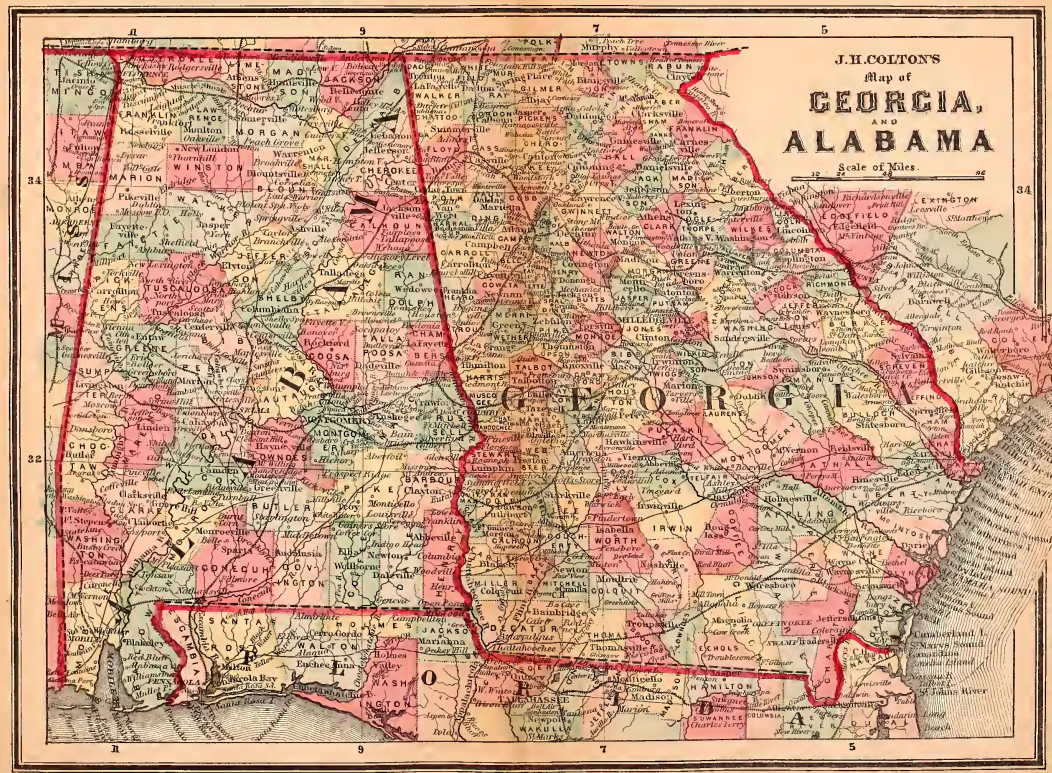
J.H.COLTON'S
Map of
GEORGIA,
AND
ALABAMA
Scale of Miles.
GEORGIA
ALABAMA
FLORIDA

82
80
34
32
5
NORTH CAROLINA
SOUTH CAROLINA
TENNESSEE
GEORGIA
Mt Pleasant
Lebanon
Clinch R.
Clinch Mountain
Wytheville
Newbern
Rocky Mount
Jonesville
Estillville
Abingdon
Marion
Hillsville
Martinsville
Greensville
Taylorsville
Tazewell
Rogersville
Blountsville
Jonesboro
Elizabethton
Jefferson
Taylorsville
Dobson
Danbury
Rutledge
Greene V.
Newport
Boone
Wilkesboro
Winston
Greensboro
Sevierville
Marysville
Morristown
Hamptons V.
Huntsville
Asheville
Marion
Lenoir
Taylorsville
Statesville
Lexington
Salisbury
Waynesville
Webster
Franklin
Murphy
Rutherfordton
Hendersonville
Columbus
Shelby
Lincolnton
Newton
Conover
Concord
Charlotte
Monroe
Wadesboro
Spartanburg
Yorkville
Chester
Lancaster
Greenville
Pickens
Clayton
Blairsville
Clarksville
Anderson
Laurens
Unionville
Lexington
Newberry
Camden
Danielsville
Abbeville
Elberton
Athens
Lexington
Edgefield
Lincolnton
Watkins V.
Washington
Columbia
Orangeburg
Greensboro
Warrenton
Augusta
Aiken
Barnwell
Gibson
Sparta
Richmond
Waynesboro
Louisville
Sandersville
Clinton
Irwinton
Swainsboro
Wrightsville
Wilkinson
Twiggs
Marion
Dublin
Laurens
Hartford
Pulaski
Mt Vernon
Reidsville
Abbeville
Statesboro
Springfield
Effingham
Walesboro
Bryan
Liberty
Chatham
Savannah
Eden
Darien
Sylvania
Waynesboro
Gilmer V.
Robertville
Cossawhatchie
Walterboro
Colleton
Beaufort
Port Royal
Hilton Head
Tybee Island
Ossabaw Sound
Wassaw Sound
Ogeechee R.
Savannah R.
Altamaha R.
Tugaloo R.
Chattooga R.
Oconee R.
Ocmulgee R.
Chattahoochee R.
Flint R.
Broad R.
Saluda R.
Catawba R.
Pee Dee R.
Lynches R.
Black R.
Edisto R.
Combahee R.
Coosawhatchie R.
Blue Ridge Mts
Great Smoky Mts
Unaka Mts
Iron Mts
Alleghany Mts
Cumberland Ford
Cumberland Gap
Mulberry Gap
Watauga R.
Nolichucky R.
French Broad R.
Pigeon R.
Little Tennessee R.
Hiwassee R.
Ocoee R.
Tennessee River
Head of Tennessee
Valley town
Peach Tree
Qualla town
Cherokee
Dicus V.
Otis
Pickens V.
Williamston
Pendleton
Greenwood
Cross Anchors
Cross Keys
Belvedere
Goshen
Fish Dam
Laurens
Waterloo
Belmont
Ninety Six
Cokesbury
Abbeville
Lodi
Cambridge
Ashida
Salada
Newberry
Broad R.
Saluda R.
Lexington
Leesville
Richardsville
Pratt Hill
Sandover
Edgefield
Ridge
Gunters Br.
Vintage
Pleasant Rural Retreat
Rockcastle
Speedwell
Independence
Trout Dale
Skull Camp
Jefferson
Laurel
Lick Mt
Jonesville
Yadkin R.
Boonville
Hamptons V.
Huntsville
Fort Defiance
Zion
Farming ton
Lenoir
Yadkin R.
Taylorsville
Statesville
Mocksville
Lexington
Salisbury
Concord
Charlotte
Monroe
Wadesboro
Rutherfordton
Hendersonville
Columbus
Shelby
Lincolnton
Newton
Conover
Asheville
Marion
Morganton
Lenoir
Taylorsville
Statesville
Mocksville
Lexington
Salisbury
Concord
Charlotte
Monroe
Wadesboro
Spartanburg
Yorkville
Chester
Lancaster
Greenville
Pickens
Clayton
Blairsville
Clarksville
Anderson
Laurens
Unionville
Lexington
Newberry
Camden
Danielsville
Abbeville
Elberton
Athens
Lexington
Edgefield
Lincolnton
Watkins V.
Washington
Columbia
Orangeburg
Greensboro
Warrenton
Augusta
Aiken
Barnwell
Gibson
Sparta
Richmond
Waynesboro
Louisville
Sandersville
Clinton
Irwinton
Swainsboro
Wrightsville
Wilkinson
Twiggs
Marion
Dublin
Laurens
Hartford
Pulaski
Mt Vernon
Reidsville
Abbeville
Statesboro
Springfield
Effingham
Walesboro
Bryan
Liberty
Chatham
Savannah
Eden
Darien
Sylvania
Waynesboro
Gilmer V.
Robertville
Cossawhatchie
Walterboro
Colleton
Beaufort
Port Royal
Hilton Head
Tybee Island
Ossabaw Sound
Wassaw Sound
Ogeechee R.
Savannah R.
Altamaha R.
Tugaloo R.
Chattooga R.
Oconee R.
Ocmulgee R.
Chattahoochee R.
Flint R.
Broad R.
Saluda R.
Catawba R.
Pee Dee R.
Lynches R.
Black R.
Edisto R.
Combahee R.
Coosawhatchie R.
Blue Ridge Mts
Great Smoky Mts
Unaka Mts
Iron Mts
Alleghany Mts
Cumberland Ford
Cumberland Gap
Mulberry Gap
Watauga R.
Nolichucky R.
French Broad R.
Pigeon R.
Little Tennessee R.
Hiwassee R.
Ocoee R.
Tennessee River
Head of Tennessee
Valley town
Peach Tree
Qualla town
Cherokee
Dicus V.
Otis
Pickens V.
Williamston
Pendleton
Greenwood
Cross Anchors
Cross Keys
Belvedere
Goshen
Fish Dam
Laurens
Waterloo
Belmont
Ninety Six
Cokesbury
Abbeville
Lodi
Cambridge
Ashida
Salada
Newberry
Broad R.
Saluda R.
Lexington
Leesville
Richardsville
Pratt Hill
Sandover
Edgefield
Ridge
Gunters Br.
Vintage

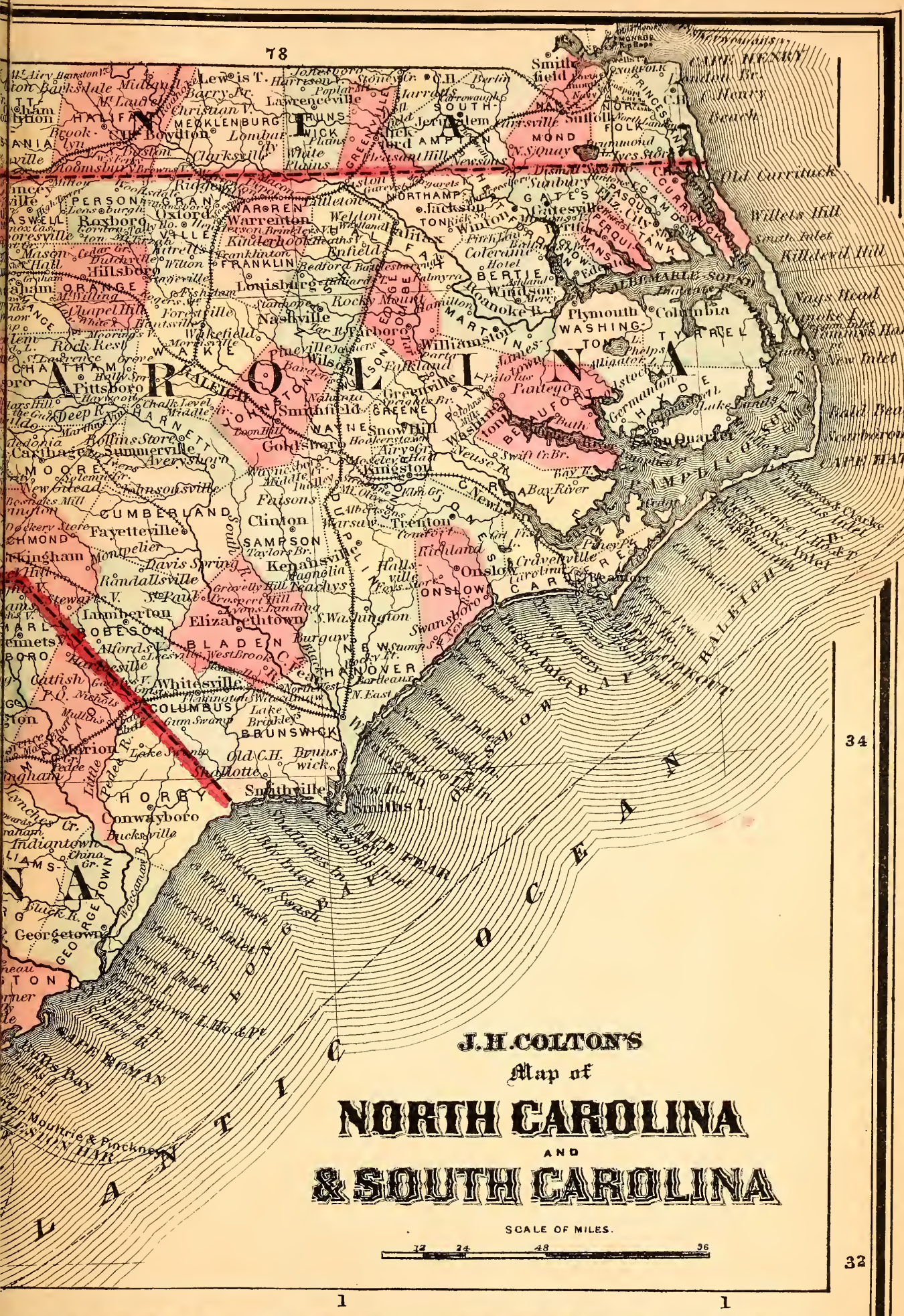
78
J.H.COLTON'S
Map of
NORTH CAROLINA
AND
& SOUTH CAROLINA
SCALE OF MILES.
12 24 48 96
NORTH CAROLINA
SOUTH CAROLINA
ATLANTIC OCEAN
CAPE HATTERAS
CAPE FEAR
Albemarle Sound
Pamlico Sound
Currituck Sound
Roanoke I.
Bogue Inlet
Onslow Bay
Raleigh
Wilmington
Fayetteville
Charlotte
Newbern
Washington
Plymouth
Columbia
Edenton
Elizabethtown
Smithville
Georgetown
Conwayboro
Smithfield
Goldsboro
Kinston
Tarboro
Halifax
Warrenton
Oxford
Roxboro
Hillsboro
Louisburg
Nashville
Wilson
Greenville
Williamston
Windsor
Jackson
Gatesville
Swan Quarter
Beaufort
Morehead City
Newport
Trenton
Onslow
Jacksonville
Swansboro
Clinton
Kenansville
Lumberton
Whiteville
Marion
Brunswick
Old C.H.
Shallotte
Smithville
Smiths I.
Old Currituck
Willets Hill
Killdevil Hill
Nags Head
Roanoke I.
Gulls Hammock
New Inlet
Gold Beach
Scarborough
Cape Hatteras
Bay River
Core Sound
Pamlico R.
Neuse R.
Cape Fear R.
Lockwoods Folly Inlet
Shallotte Inlet
Little Pedee R.
Lumber R.
Waccamaw R.
Black R.
Yadkin R.
Roanoke R.
Tar R.
Catawba R.
Broad R.
Saluda R.
Pee Dee R.
Santee R.
Cape Roman
Murrells Inlet
Winyah Bay
Georgetown
Mouries & Pinckney
Scale of Miles.
12 24 48 96
34
32
1
1

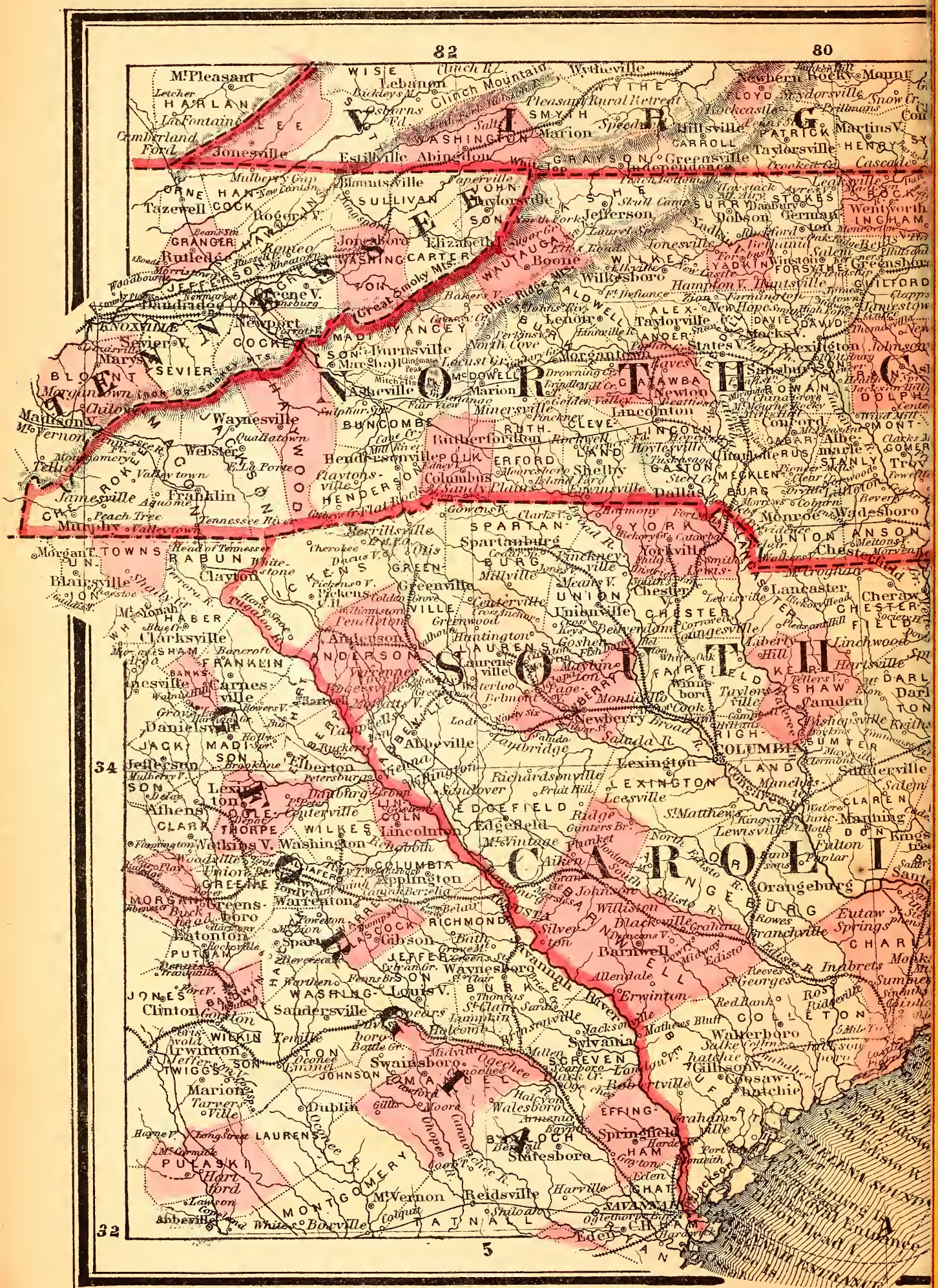
82
80
34
32
5
TENNESSEE
NORTH CAROLINA
SOUTH CAROLINA
GEORGIA
VIRGINIA
Mt Pleasant
Jonesville
Estillville
Abingdon
Lebanon
Clinch Mountain
Wytheville
Pleasant Rural Retreat
Newbern
Rocky Mount
Martinsville
Taylorsville
Hillsville
Greensville
Tazewell
Rogersville
Blountsville
Taylorsville
Jonesboro
Elizabethton
Watauga R.
Great Smoky Mts.
Blue Ridge Mts.
Boone
Wilkesboro
Jefferson
Dobson
Danbury
Wentworth
Rutledge
Greeneville
Newport
Sevierville
Marysville
Maryville
Knoxville
Morristown
Jamestown
Greensboro
Lenoir
Taylorsville
Statesville
Lexington
Salisbury
Asheville
Marion
Morganton
Hickory
Newton
Lincolnton
Waynesville
Webster
Hendersonville
Rutherfordton
Shelby
Gastonia
Charlotte
Concord
Albemarle
Monroe
Wadesboro
Chester
Yorkville
Spartanburg
Greenville
Union
Unionville
Lancaster
Cheraw
Clayton
Blairsville
Murphy
Franklin
Clarksville
Anderson
Laurensville
Newberry
Camden
Columbia
Lexington
Abbeville
Elberton
Athens
Lexington
Edgefield
Lincolnton
Watkinsville
Washington
Aiken
Orangeburg
Greensboro
Warrenton
Augusta
Eutaw Springs
Charleston
Monck's Corner
Georgetown
Conway
Barnwell
Allendale
Erwinton
Walterboro
Gillisonville
Beaufort
Port Royal
Parris Island
Hilton Head
Daufuskie Island
Tybee Island
Savannah
Sylvania
Swainsboro
Sandersville
Louisville
Waynesboro
Jacksonville
Irwinton
Dublin
Marion
Hartford
Statesboro
Springfield
Eden
Reidsville
Mt Vernon
Abbeville
Bonneau
Ogeechee R.
Savannah R.
Edisto R.
Broad R.
Saluda R.
Catawba R.
Yadkin R.
Pee Dee R.
Tugaloo R.
Chattahoochee R.
Flint R.
Altamaha R.
Ocmulgee R.
Oconee R.
Tallulah Falls
Toccoa
Clayton
Dahlonega
Gainesville
Athens
Atlanta
Macon
Milledgeville
Augusta
Savannah
Brunswick
Darien
Fernandina
Amelia Island
Cumberland Island
St Simons Island
Jekyll Island
Sapelo Island
Ossabaw Island
Tybee Island
Hilton Head Island
Parris Island
Daufuskie Island
Port Royal Sound
Beaufort
Charleston
Georgetown
Conway
Myrtle Beach
Little River
Cape Fear
Wilmington
Fayetteville
Laurinburg
Rockingham
Cheraw
Bennettsville
Darlington
Florence
Sumter
Manning
Kingstree
Camden
Winnsboro
Chester
Rock Hill
Gaffney
Spartanburg
Greenville
Anderson
Seneca
Walhalla
Pickens
Clemson
Easley
Greenwood
Abbeville
Edgefield
Aiken
Barnwell
Allendale
Hampton
Ridgeland
Yemassee
Walterboro
Colleton
Bluffton
Hilton Head
Savannah
Tybee
Fort Pulaski
Brunswick
St Simons
Jekyll
Darien
Fernandina
Amelia
Cumberland
Kingsland
Folkston
Waycross
Douglas
Nahunta
Jesup
Baxley
Hazlehurst
Eastman
Dublin
Hawkinsville
Cochran
Perry
Fort Valley
Byron
Warner Robins
Macon
Milledgeville
Sandersville
Tennille
Wrightsville
Dublin
Swainsboro
Metter
Statesboro
Sylvania
Millen
Waynesboro
Louisville
Wadley
Midville
Oconee
Ogeechee
Savannah
Augusta
Aiken
North Augusta
Graniteville
Langley
Warrenville
Williston
Blackville
Barnwell
Allendale
Hampton
Ridgeland
Yemassee
Walterboro
Colleton
Bluffton
Hilton Head
Savannah
Tybee
Fort Pulaski
Brunswick
St Simons
Jekyll
Darien
Fernandina
Amelia
Cumberland
Kingsland
Folkston
Waycross
Douglas
Nahunta
Jesup
Baxley
Hazlehurst
Eastman
Dublin
Hawkinsville
Cochran
Perry
Fort Valley
Byron
Warner Robins
Macon
Milledgeville
Sandersville
Tennille
Wrightsville
Dublin
Swainsboro
Metter
Statesboro
Sylvania
Millen
Waynesboro
Louisville
Wadley
Midville
Oconee
Ogeechee
Savannah
Augusta
Aiken
North Augusta
Graniteville
Langley
Warrenville
Williston
Blackville
Barnwell
Allendale

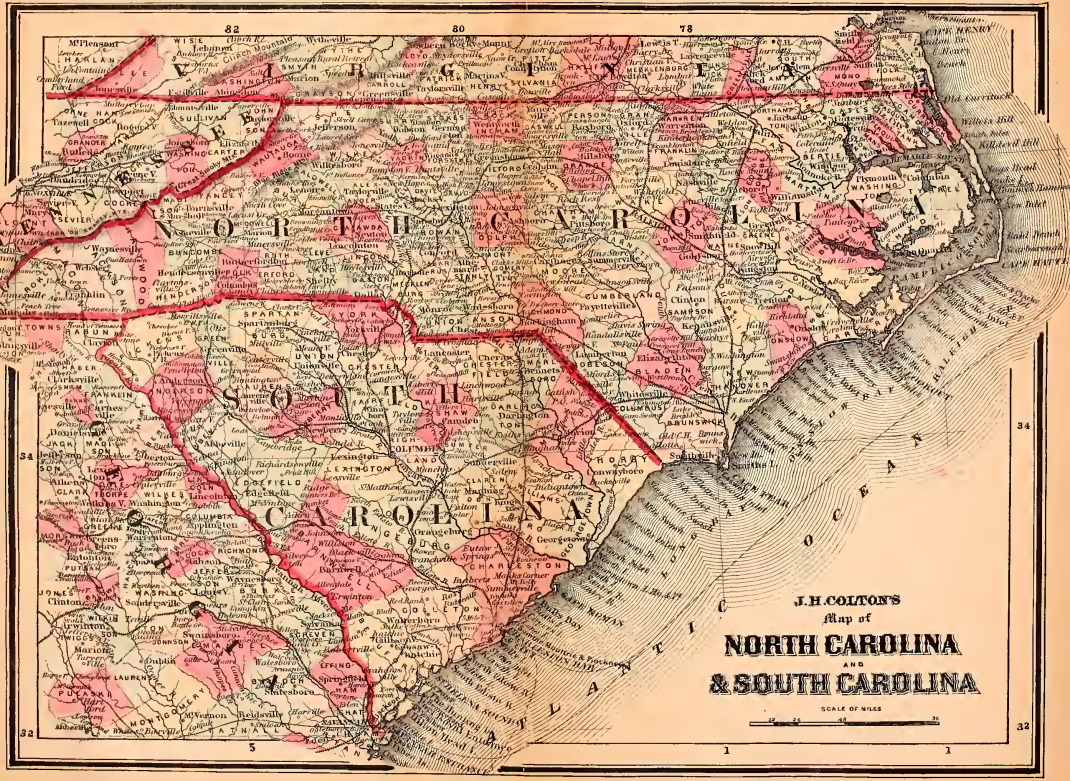
J.H.COLTON'S
Map of
NORTH CAROLINA
AND
SOUTH CAROLINA
SCALE OF MILES
TENNESSEE
VIRGINIA
NORTH CAROLINA
SOUTH CAROLINA
ATLANTIC OCEAN
82
80
78
34
32

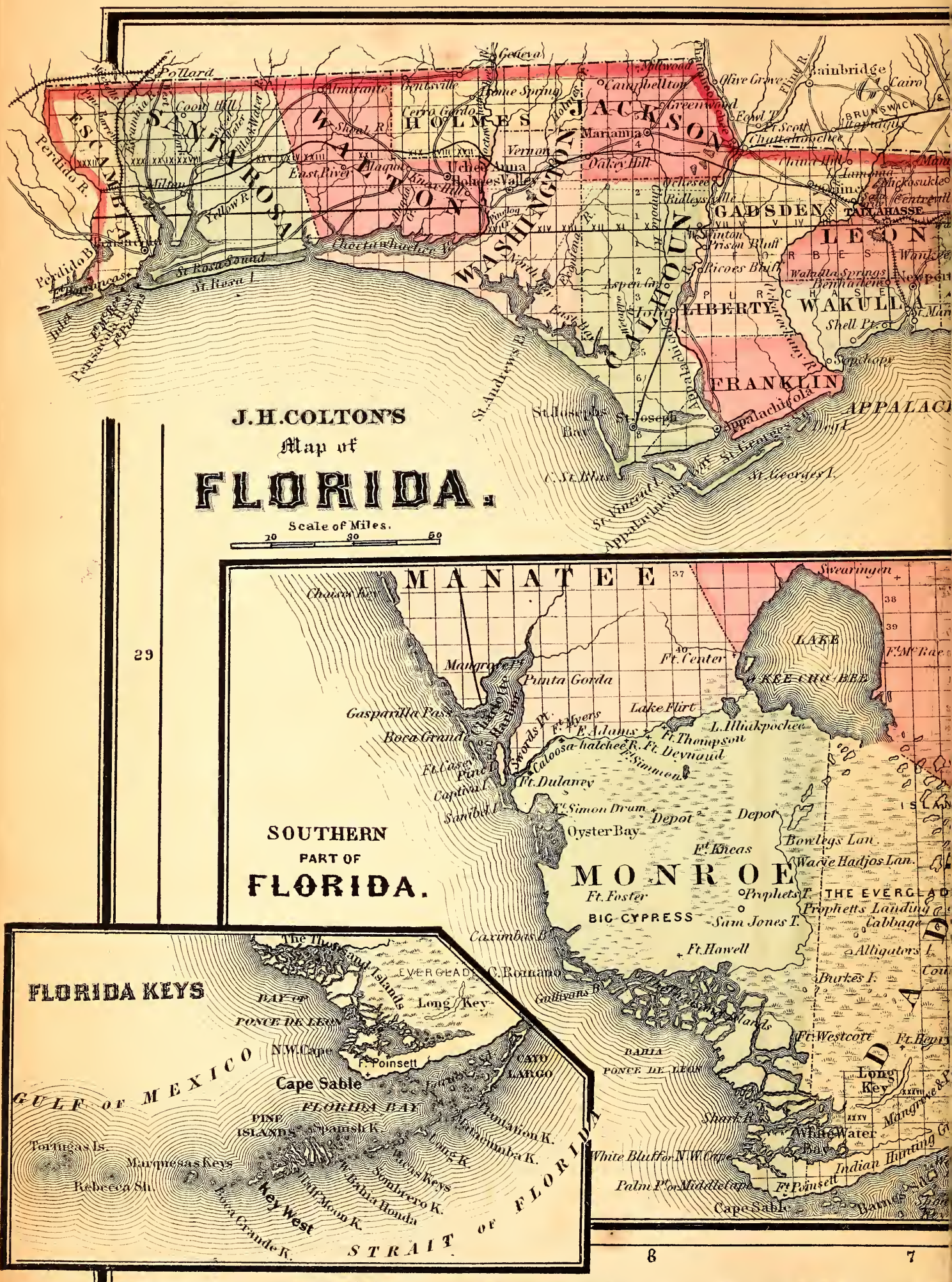
J.H.COLTON'S
Map of
FLORIDA.
Scale of Miles.
20 30 60
SANTA ROSA
ESCAMBIA
WALTON
HOLMES
JACKSON
WASHINGTON
CALHOUN
GADSDEN
LEON
LIBERTY
WAKULLA
FRANKLIN
MANATEE
MONROE
SOUTHERN
PART OF
FLORIDA.
FLORIDA KEYS
EVERGLADES
BIG CYPRESS
GULF OF MEXICO
STRAIT of FLORIDA
Cape Sable
Key West
Pensacola
St. Rosa I.
St. Joseph
Tallahassee
Appalachicola
Tampa
Fort Myers
Punta Gorda
Fort Dulaney
Oyster Bay
Fort Foster
Sam Jones T.
Fort Hawell
Fort Poinsett
Fort Westcott
Long Key
Indian Hunting Ground
Tortugas Is.
Marquesas Keys
Rebecca Sh.
Boca Grande K.
Bahia Honda
Sombrero K.
Long K.
Plantation K.
Carysfort K.
Pine Islands
Florida Bay
Bay of Ponce de Leon
N.W. Cape
Cayo Largo
Lake Okee Chobee
Lake Flirt
Gasparilla Pass
Boca Grand
Caloosa-hatchee R.
Ft. Thompson
Ft. Deynaud
Ft. Simmons
Ft. Dulaney
Ft. Simon Drum
Depot
Ft. Kheas
Bowlegs Lan.
Wacie Hadjos Lan.
Prophetts T.
Prophetts Landing
Cabbage
Alligators I.
Burkes I.
Ft. Westcott
Ft. Poinsett
Cape Sable
White Water Bay
Palm I. or Middletons
Caximbas R.
C. Romano
Gallivans
Shark R.
Mangrove R.
Swearingen
Ft. Center
Ft. McRae
Chassahowitzka
Mangrove Pt.
Pine I.
Captiva I.
Sanibel I.
Swords Pt.
Ft. Myers
Ft. Adams
Ft. Case
Ft. Meade
Peace R.
Manatee R.
Myakka R.
Charlotte Harbor
Pease Creek
Alafia R.
Hillsborough R.
Hillsborough Bay
Tampa Bay
Old Tampa Bay
Withlacoochee R.
Crystal R.
Homosassa
Crystal River
Withlacoochee Bay
Waccasassa Bay
Suwannee R.
Suwannee Sound
Econfina R.
Aucilla R.
St. Andrews Bay
St. Andrews Sd.
St. Josephs Bay
St. Georges I.
St. Vincent I.
Appalachicola R.
Appalachicola Bay
Apalachicola
Ochlockonee R.
Ochlockonee Bay
Ochlockonee
Ochesee
Ridleysville
Quincy
Chattahoochee
Flint R.
Bainbridge
Cairo
Brunswick & Albany R.R.
Fowl T.
Ft. Scott
Chattahoochee
Aspalaga
Oakey Hill
Marianna
Vernon
Holmes Valley
Uchee Anna
Cerro Gordo
Bonifay
Geneva
Almirante
Bentsville
Choctawhatchee R.
Choctawhatchee Bay
Choctawhatchee
Shoal R.
Yellow R.
Blackwater R.
East River
Milton
Pollard
Escambia R.
Escambia Bay
Perdido R.
Perdido Bay
Pensacola Bay
Pensacola
Fort Pickens
Fort Barrancas
Barrancas
Bagdad
Millwood
Campbellton
Olive Grove
Greenwood
Alum Bluff
Mickosukie
Centreville
Miccosukie
Lamonia
Wakulla Springs
Newport
Bonhamtown
Shell Pt.
Sandpoint
Prison Bluff
Ricoes Bluff
Aspen Grove
Ivanhoe
Econfina
Econfina R.
Fenholloway R.
Steinhatchee R.
Steinhatchee
Deadman's Bay
Waccasassa R.
Withlacoochee R.
Crystal R.
Homosassa
Crystal River
Withlacoochee Bay
Waccasassa Bay
Suwannee R.
Suwannee Sound
Econfina R.
Aucilla R.
St. Andrews Bay
St. Andrews Sd.
St. Josephs Bay
St. Georges I.
St. Vincent I.
Appalachicola R.
Appalachicola Bay
Apalachicola
Ochlockonee R.
Ochlockonee Bay
Ochlockonee
Ochesee
Ridleysville
Quincy
Chattahoochee
Flint R.
Bainbridge
Cairo
Brunswick & Albany R.R.
Fowl T.
Ft. Scott
Chattahoochee
Aspalaga
Oakey Hill
Marianna
Vernon
Holmes Valley
Uchee Anna
Cerro Gordo
Bonifay
Geneva
Almirante
Bentsville
Choctawhatchee R.
Choctawhatchee Bay
Choctawhatchee
Shoal R.
Yellow R.
Blackwater R.
East River
Milton
Pollard
Escambia R.
Escambia Bay
Perdido R.
Perdido Bay
Pensacola Bay
Pensacola
Fort Pickens
Fort Barrancas
Barrancas
Bagdad
Millwood
Campbellton
Olive Grove
Greenwood
Alum Bluff
Mickosukie
Centreville
Miccosukie
Lamonia
Wakulla Springs
Newport
Bonhamtown
Shell Pt.
Sandpoint
Prison Bluff
Ricoes Bluff
Aspen Grove
Ivanhoe
Econfina
Econfina R.
Fenholloway R.
Steinhatchee R.
Steinhatchee
Deadman's Bay
Waccasassa R.

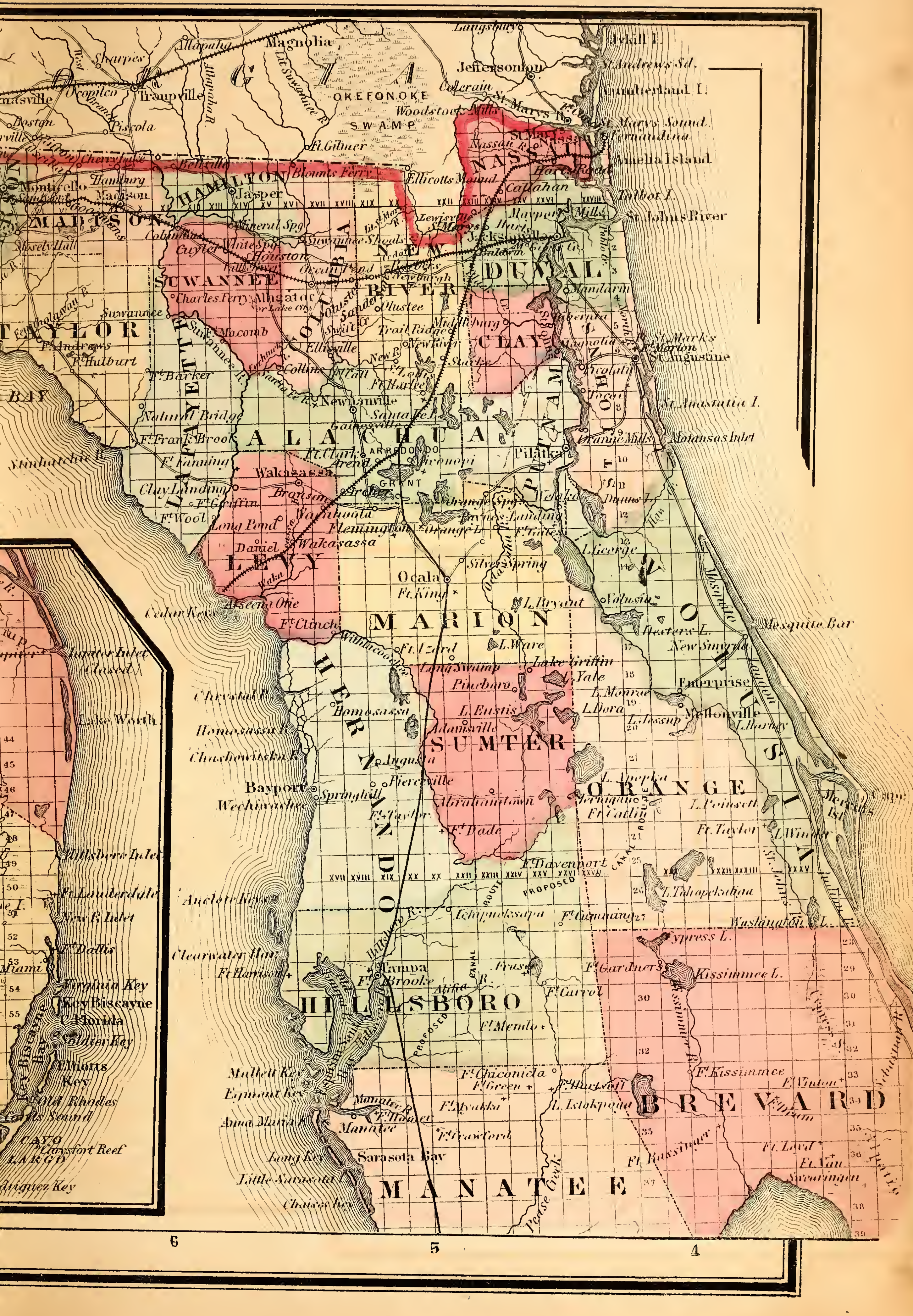
OKEFONOKE
SWAMP
NASSAU
HAMILTON
MADISON
SUWANNEE
COLUMBIA
NEW RIVER
DUVAL
CLAY
TAYLOR
LAFAYETTE
ALACHUA
PUTNAM
ST. JOHNS
LEVY
MARION
VOLUSIA
HERNANDO
SUMTER
ORANGE
HILLSBORO
BREVARD
MANATEE
Magnolia
Jefferson
Troupville
Piscola
Monticello
Madison
Jasper
Fernandina
Amelia Island
St. Johns River
Jacksonville
St. Augustine
Gainesville
Pilatka
Ocala
Cedar Keys
Tampa
Bayport
Enterprise
Kissimmee L.
Sarasota Bay
Lake Worth
Miami
Key Biscayne
6
5
4

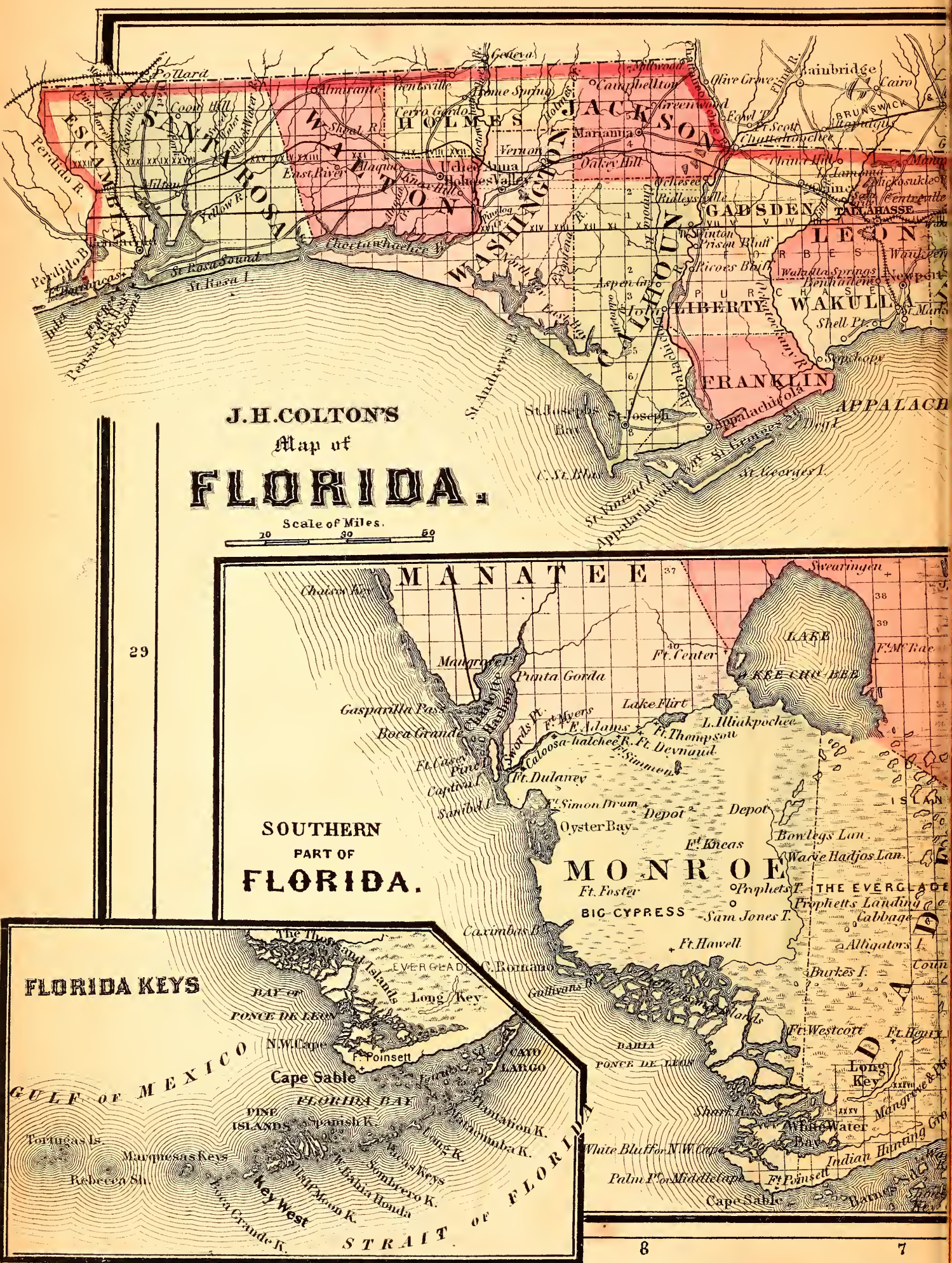
J.H.COLTON'S
Map of
FLORIDA.
Scale of Miles.
30 60
ESCAMBIA
SANTA ROSA
WALTON
HOLMES
WASHINGTON
JACKSON
CALHOUN
GADSDEN
LEON
WAKULLA
LIBERTY
FRANKLIN
MANATEE
MONROE
SOUTHERN
PART OF
FLORIDA.
FLORIDA KEYS
GULF of MEXICO
STRAIT of FLORIDA
EVERGLADE
BIG CYPRESS
LAKE
Pensacola
Milton
Marianna
Tallahassee
St. Marks
Appalachicola
Apalachicola
Key West
Cape Sable
Tortugas Is.
Marquesas Keys
Rebecca Sh.
Sombrero K.
Bahia Honda
Long K.
Indian K.
Carysfort R.
Key Largo
Biscayne B.
Miami
Indian Hunting Gro
Bowlegs Lan.
Prophetts Landing
Alligators I.
Burkes I.
Ft. Westcott
Ft. Hamer
Ft. Hawell
Ft. Foster
Ft. Myers
Ft. Thompson
Ft. Dulaney
Ft. Simon Drum
Ft. Kneas
Ft. Center
Ft. M'Rae
Punta Gorda
Gasparilla Pass
Boca Grande
Oyster Bay
Depot
Sam Jones T.
Prophets T.
Swearingen
Lake Flirt
L. Hliakpochee
Caloosa-hatchee R.
Shell Pt.
Newport
Wakulla Springs
Benhardene
Ricors Bluff
Prison Bluff
Aspalaga
Ochesee
Ridleysville
Olive Grove
Chattahoochee
Ft. Scott
Bainbridge
Cairo
Quincy
Greenwood
Campbellton
Millwood
Geneva
Almirante
Gentsville
Cerro Gordo
Uchee Anna
Holmes Valley
Vernon
Oakey Hill
Shoal R.
Blue Water
Yellow R.
Perdido R.
Perdido Bay
St. Rosa Sound
St. Rosa I.
Choctawhatchee B.
Choctawhatchee R.
East River
Escambia R.
Pond Log
Econfina R.
Aucilla R.
Wacissa R.
Suwanee R.
Withlacoochee R.
Ochlockonee R.
Flint R.
Chipola R.
Apalachicola R.
St. Andrews B.
St. Josephs B.
St. Josephs
St. Joseph
St. Georges I.
C. St. Blas
St. Vincent I.
Appalachicola B.
Chatham R.
Manatee R.
Swords Pt.
Pinel I.
Captiva I.
Sanibel I.
Caximbas B.
C. Romano
Gallivans
Palm I. or Middle Lan.
White Water Bay
White Bluff or N.W. Cape
N.W. Cape
Poinsett
Ft. Poinsett
Cape Sable
BAY of PONCE DE LEON
BAHIA PONCE DE LEON
FLORIDA BAY
The Thousand Islands
Long Key
Shark R.
Margrave's Pt.
Coun
29
8
7

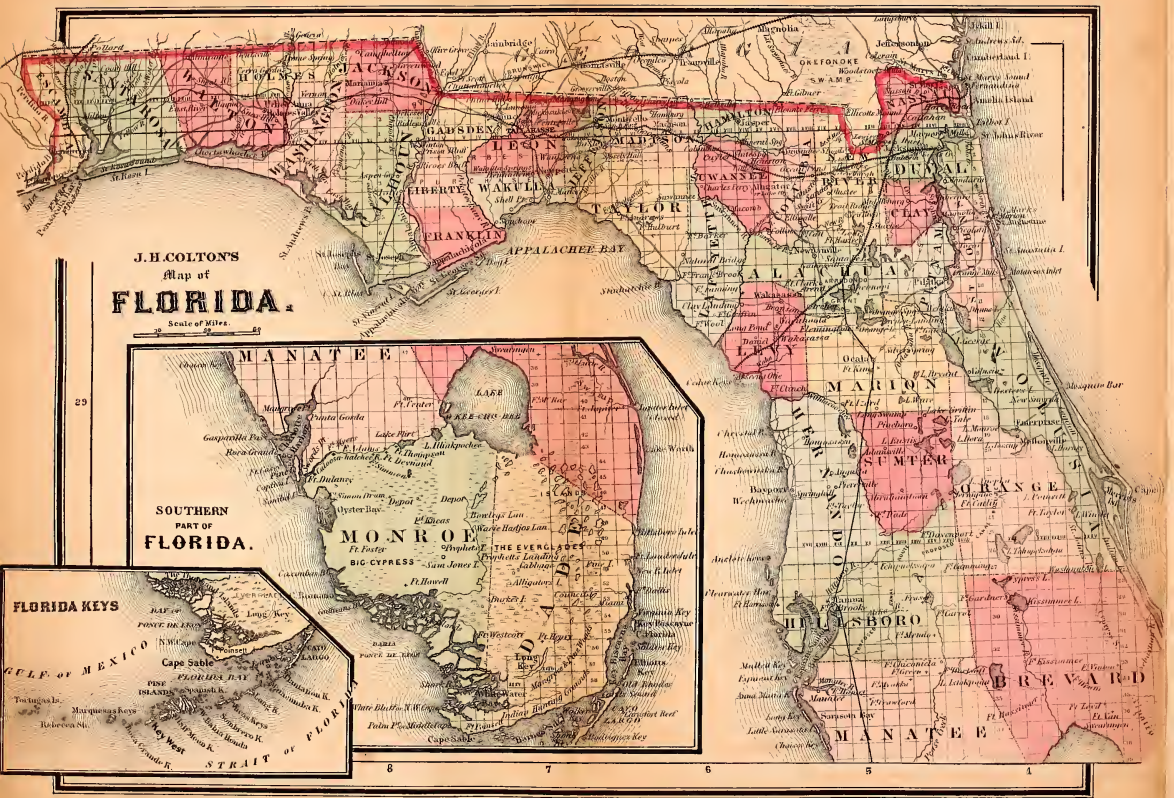
J.H.COLTON'S
Map of
FLORIDA.
Scale of Miles.
SOUTHERN
PART OF
FLORIDA.
FLORIDA KEYS
GULF OF MEXICO
STRAIT OF FLORIDA
APPALACHEE BAY
MANATEE
MONROE
DADE
LEON
JACKSON
GADSDEN
WAKULLA
FRANKLIN
LIBERTY
TAYLOR
LAFAYETTE
SUWANNEE
HAMILTON
MADISON
ECHOLS
CLAY
DUVAL
NASSAU
ALACHUA
LEVY
MARION
SUMTER
ORANGE
HILLSBORO
BREVARD
VOLUSIA
PUTNAM
ST JOHNS
Cape Sable
Key West
Tortugas Is.
Marquesas Keys
Rebecca Sh.
Cape Florida
Indian Key
Long Key
Pine Islands
Florida Bay
Big Cypress
Everglades
Lake Okeechobee
Tampa Bay
Charlotte Harbor
Pensacola
Apalachicola
St Marks
St Augustine
Jacksonville
Fernandina
Amelia Island
St Johns River
Okefenoke Swamp

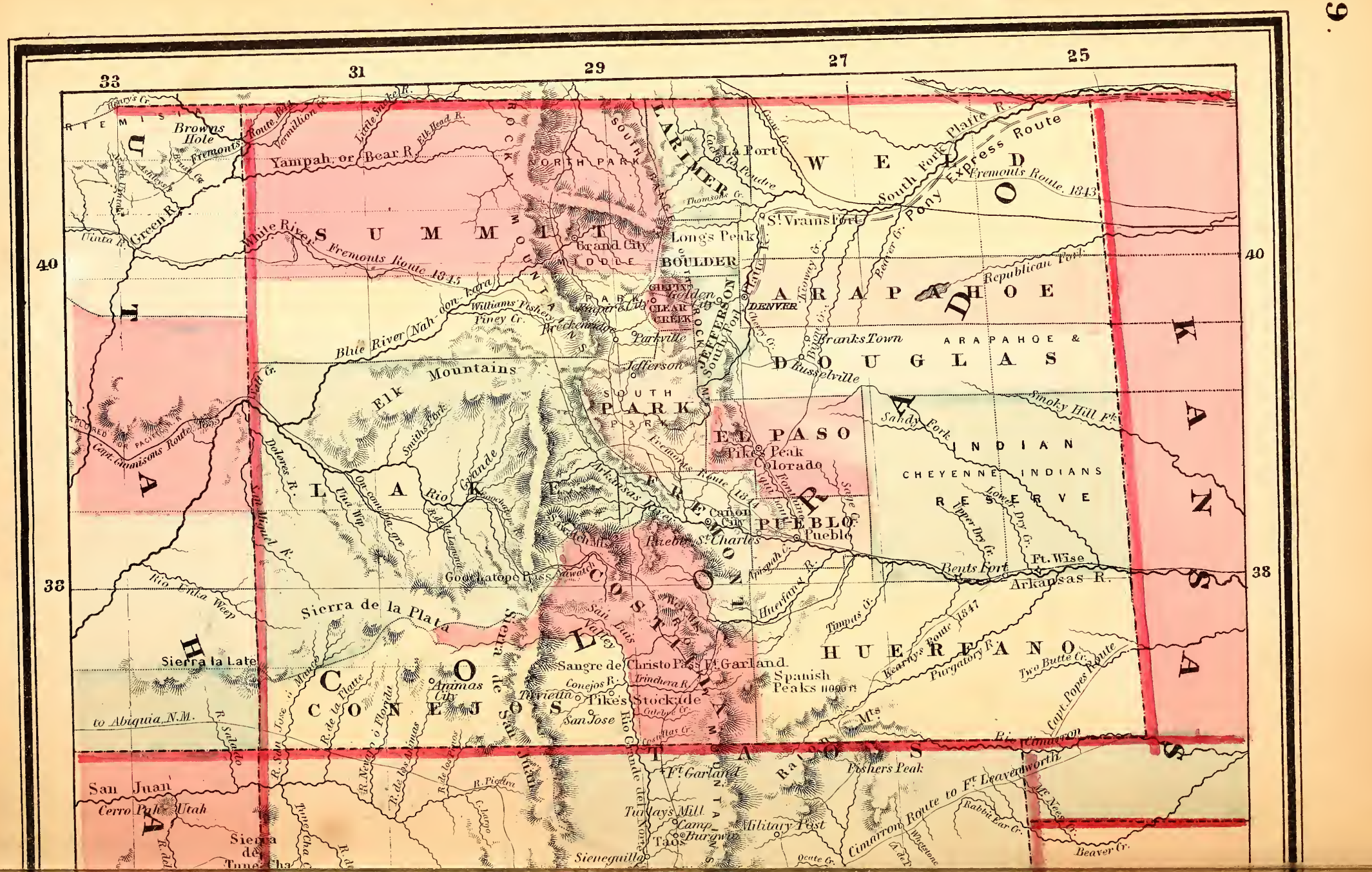
33
31
29
27
25
40
38
Browns Hole
Fremonts
Yampah or Bear R.
Green R.
Uinta R.
White River
Fremonts Route 1845
Blue River (Nah-don-kara)
Williams Fishers
Piney Cr.
Elk Mountains
Grand R.
Dolores R.
San Miguel R.
Rio Dolores
Sierra de la Plata
Sierra la Late
Rio Ermita Weep
to Abiquia N.M.
R. Salado
R. San Jose
R. de la Platte
R. Animas
R. de los Pinos
R. Piedra
San Juan
Cerro Peh
Utah
Sierra de Tune Cha
Rio Grande del Norte
Sierra de la Sangre de Cristo
Conejos R.
Trinchera R.
Culebra R.
Costilla Mts.
Sangre de Christo Pass
Ft. Garland
Spanish Peaks
Huerfano R.
Timpas R.
Purgatory R.
Two Butte Cr.
Capt. Popes Route
Big Timbers
Fishers Peak
Cimarron Route to Ft. Leavenworth
Rabbit Ear Cr.
Beaver Cr.
Tuntays Mill
Camp Hurgwin
Taos
Military Post
Sieneguilla
Ocate Cr.
Arkansas R.
Fremonts Route 1843
South Fork Platte R.
Pony Express Route
La Port
St. Vrains Fort
Long's Peak
Grand City
Golden City
Clear Creek
Denver
Republican Fork
Bijou Cr.
Kiowa Cr.
Bijou Hills
Parker Cr.
Cherry Cr.
Branks Town
Russelville
Parkville
Jefferson
Breckenridge
Fairplay
Tarryall Mts.
Tarryall R.
Platte R.
Pikes Peak
Colorado
Fontaine qui Bouille
Fountain R.
Canon City
Pueblo
Fuebles
St. Charles
Arkansas Route 1845
Bents Fort
Ft. Wise
Apishapa R.
Huerfano R.
Greenhorn Mt.
Wet Mts.
Sawatch Mts.
Cochatopa Pass
Saguache
Rio Grande
Rio de la Laguna
Conejos
Pikes Stockade
San Jose
Trinidad
Ft. Garland
Kearnys Route 1847
Smoky Hill Fk.
Sandy Fork
Lower Dry Cr.
Upper Dry Cr.
Cheyenne Indians
Reserve
Arapahoe
Douglas
Arapahoe &
Boulder
Jefferson
Rocky Mountains
South Park
Middle Park
North Park
Larimer
Weld
Elbert
Kansas
El Paso
Pueblo
Huerfano
Costilla
Las Animas
Conejos
Summit
Eagle
Lake
Utah
Territory of Kansas
Indian
Territory of Utah
Territory of New Mexico
Recorded from Pacific R.R. Surveys
Capt. Gunnisons Route 1853

J.H.COLTON'S
COLORADO
AND
NEW MEXICO.
Scale of Miles.
20 40 60 80 100
MAIL ROUTE
PROPOSED ROUTE FOR PACIFIC R.R.
EXPLORED ROUTE FOR PACIFIC R.R.
NEW MEXICO
ARIZONA
COLORADO
TEXAS
CLANO ESTACADO OR STAKED PLAIN
SIERRA MADRE
Sierra del Caballo
Sierra Blanca
Sierra Sacramento
Sierra de los Jumanes
Mesa de Estampeda
Gran Quivira (Ruins)
Abo (Ruins)
Nutrias
Joyita
Limitar
Sabinal
Peralta
Valencia
Tomé
Tegique
Manzanas
Quarra
Salinas
Chilili
Tegeva
San Pedro
San Antonio
Albemarle
Puerto
Galisteo
Algodones
Bernalillo
Pojuaque
Sta Anna
Silla
Jemez
Pena Blanca
S. Isidoro
Santa Fe
Ft Marcy
SANTA FE
Cross
Los Vegas
SAN MIGUEL
Ojo Bernal
S. Miguel
Bean Chico
Becks Rancho
Pajarito Cr.
Goo-al-pah or Canadian R
Route to Fort Gibson
Moro R.
Ft Union de las Gallinas
Barclay's Ft
P. de San Juan
Ft Defiance
Sierra de Chusca
Washington
Willow Spring
Zuni
Mt. Taylor
Navajo Spring
Old Zuni Ruins
Inscription Rock
Agua Fria
Acoma
Laguna
Rio de los Pueblos
Rio Puerco of the West
Rio Pecos
Las Carretas
Colorado Chiquito R.
Mogoyon
Ojo del Muerto
Lagoon del Muerto
La Ciengega
R. Bonito
Ft Stanton
Ft Craig
Ft Conrad
Valverde
S. Carrizo
S. Capitan
La Espia
Alamos Mochos
San Carrizo
Ft Thorpe
Santa Rita del Cobre
Santa Barbara
R. Mimbres
R. Gila
Ojo Gitanal Mts
Sierra dels Mimbres
Lopez
Basquecito
S. Antonio
Don Pedro
Socorro
Ft Webster
Cow Timas Llano
Rio San Pedro
Messers Conde & Bartlett's line 32° 22'
Boundary Line
Wagon Route
Mesilla
Valley
Doña Ana
Las Cruces
Ft Fillmore
Bracitto
El Paso
Rio Grande del Norte
San Diego
Salt Lake
R. Rudoso
Pecos R.
Delaware Cr.
Guadalupe Mts
Picard Cr.
Lacomb
Fort Cooke
33
31
29
27
25
32
34

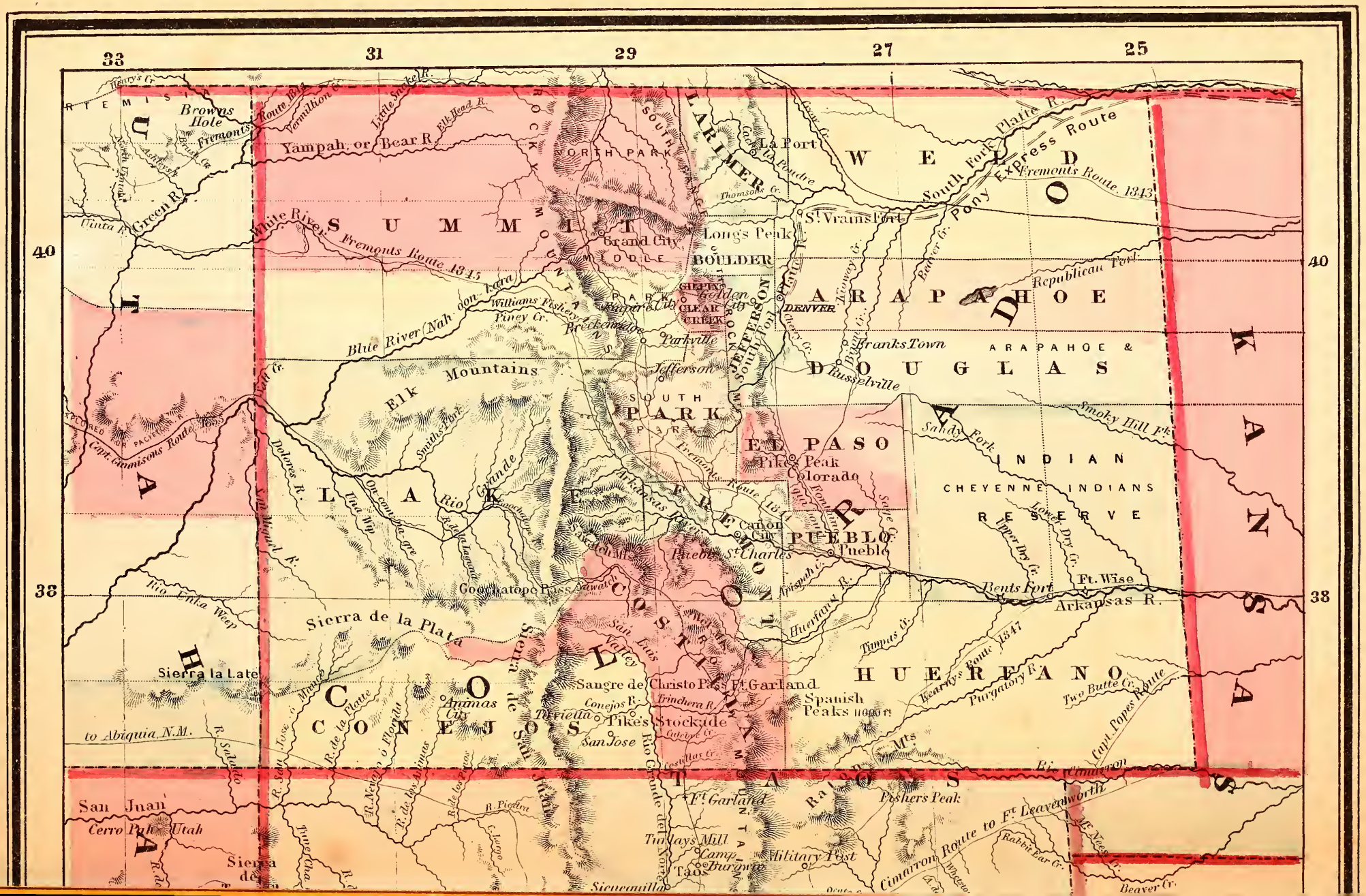
33
31
29
27
25
40
38
Browns Hole
Yampah or Bear R.
Green R.
White River
Fremonts Route 1845
Blue River
Nah-con-kara
Williams Fishers 1
Piney Cr.
Elk Mountains
Smiths Fork
Dolores R.
Capt. Gunnisons Route
Sierra de la Plata
Sierra la Late
Rio Grande
Rio Conejos
Rio Puerco
Rio Salado
Rio Piedra
Rio Largo
Rio Florida
Rio Las Animas
Rio Trinchera
Rio Grande del Norte
Sierra de San Juan
Cerro Pah Utah
San Juan
to Abiquia N.M.
Animas City
Pikes Stockade
San Jose
Sangre de Christo Pass
Ft. Garland
Spanish Peaks
Fishers Peak
Tuckays Mill
Camp Burgwin
Taos
Military Post
Cimarron Route to Ft. Leavenworth
Mt. Nees
Rabbit Ear Cr.
Beaver Cr.
Purgatory R.
Two Butte Cr.
Capt. Popes Route
Bearrys Route 1847
Timpas Cr.
Huerfano R.
Apishpah Cr.
Bents Fort
Ft. Wise
Arkansas R.
Lower Dry Cr.
Upper Dry Cr.
Sandy Fork
Smoky Hill Fk.
Republican Fork
South Fork Platte R.
Pony Express Route
Fremonts Route 1843
La Port
Long's Peak
St. Vrains Fort
Thomsons Cr.
Cache la Poudre
Grand City
Golden City
Clear Creek
Denver
Bijou Cr.
Kiowa Cr.
Bijou Cr.
Bijou Cr.
Parkville
Breckenridge
Jefferson
Russelville
Branks Town
Pike Peak
Colorado
Canon City
Pueblo
St. Charles
Pueblo
Huerfano R.
Sawatch Mts.
Sawatch
Gochatope Pass
Arkansas R.
Fremonts Route 1844
Sahwatch Mts.
San Luis Valley
Conejos R.
Trinchera R.
Cochetopa Pass
Ponchatopa
Tuc-Wip
Oncompahgre
Saguache Cr

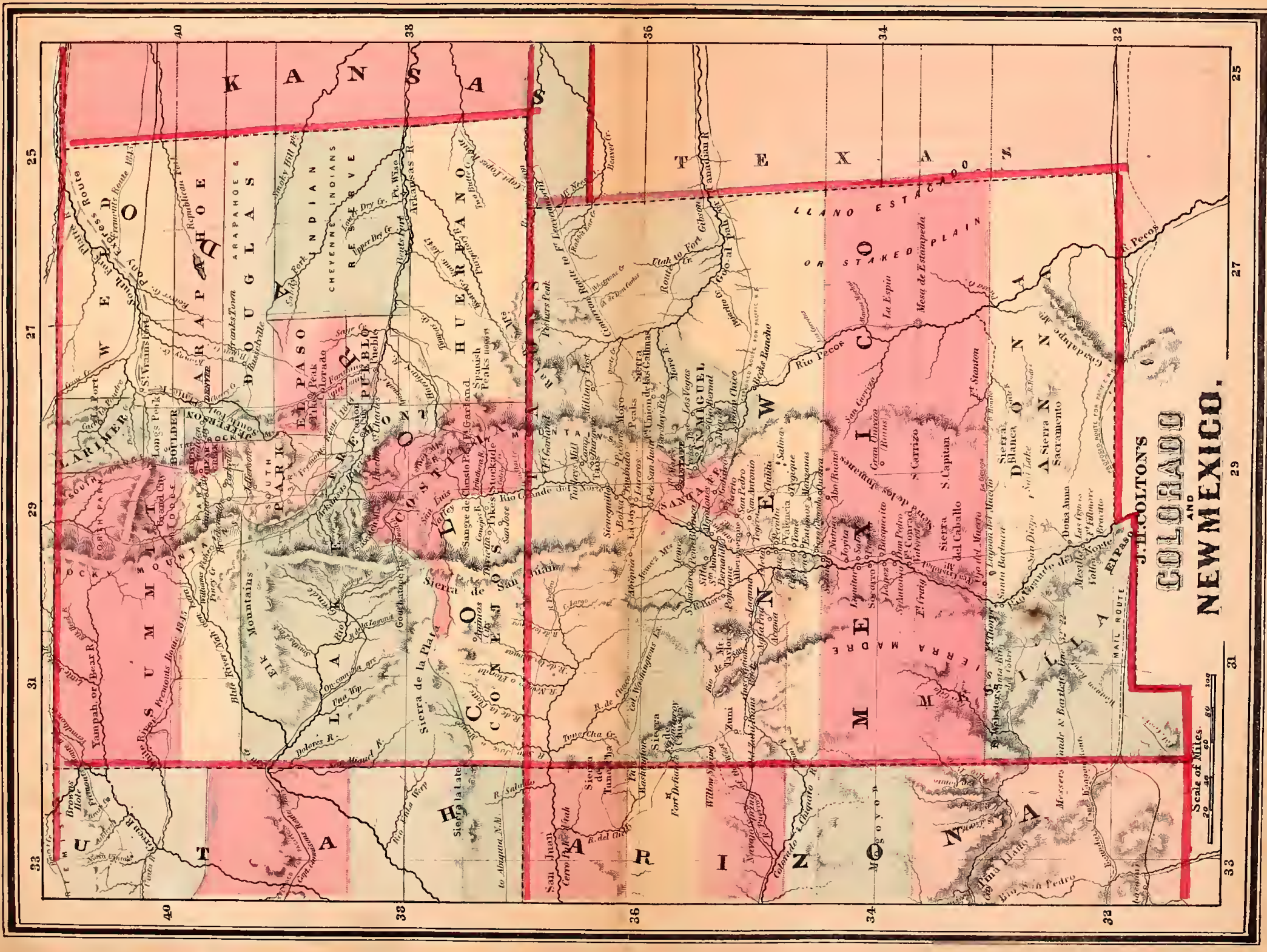
J. H. COLTON'S
COLORADO
AND
NEW MEXICO.
KANSAS
TEXAS
UTAH
ARIZONA
LLANO ESTACADO OR STAKED PLAIN
Scale of Miles.

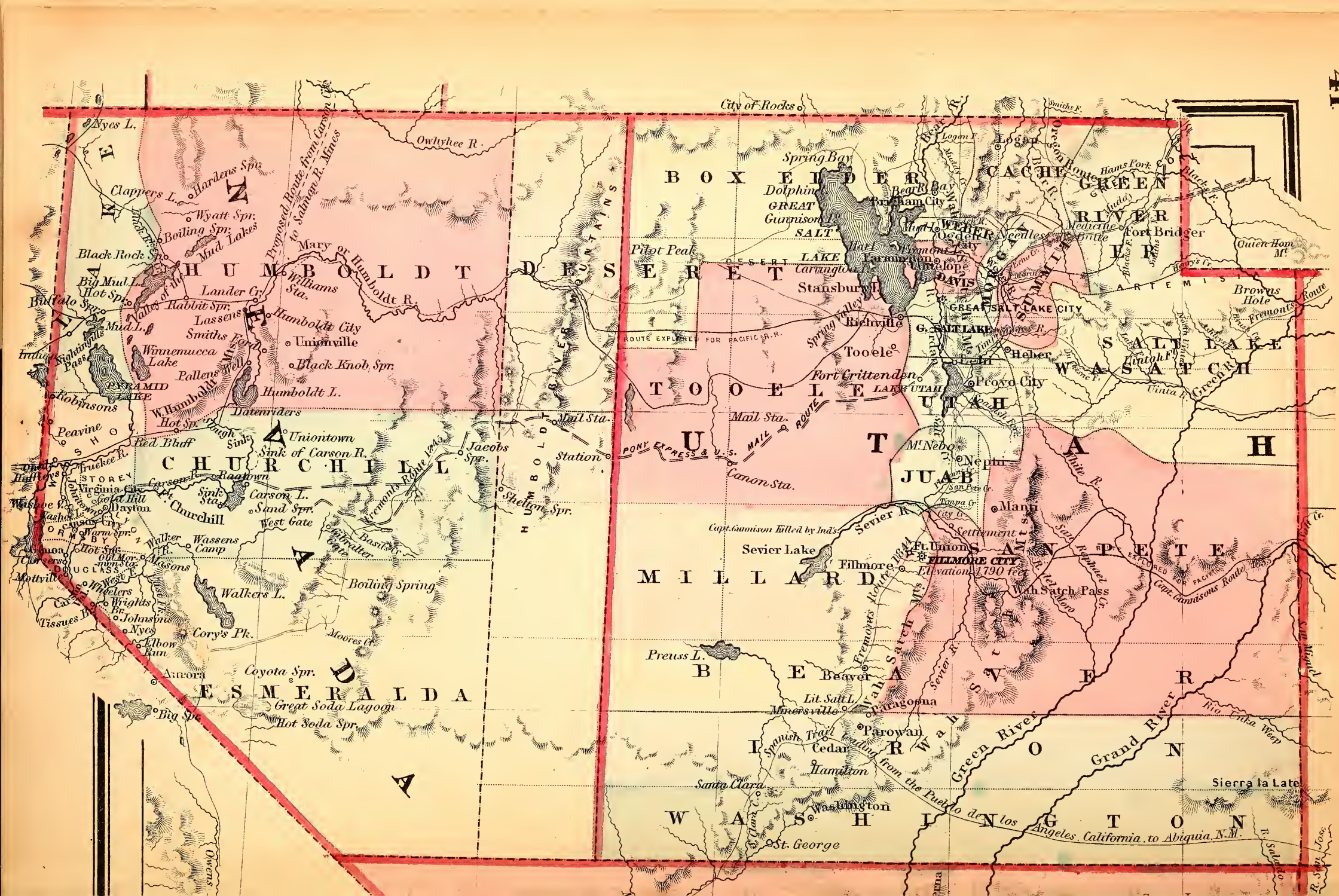
City of Rocks
Nyes L.
Owlyhee R.
Spring Bay
Dolphin
GREAT SALT
Gunnison
Pilot Peak
DESERT LAKE
Carrington
Stansbury L.
Bear R.
Bear R. Bay
Logan
Logan F.
Smiths F.
Oregon Route
Hams Fork
Black F.
CACHE
GREEN
RIVER
Fort Bridger
Medicine Butte
Needles
Ogden City
WEBER
Mud L.
Farmington
Hope
DAVIS
Weber R.
Echo Cr.
Happys Cr.
Queen Hom Mt.
ARTEMISIA
Browns Hole
Fremonts
Route
GREAT SALT LAKE CITY
G. SALT LAKE
Mouths F.
Richville
Spring Valley
ROUTE EXPLORED FOR PACIFIC R.R.
Tooele
Heber
Provo F.
Provo City
SALT LAKE
WASATCH
Uinta R.
Green R.
Fort Crittenden
LAKE UTAH
Mail Sta.
Mail Sta.
PONY EXPRESS & U.S. MAIL ROUTE
Station
Jacobs Spr.
Canon Sta.
Mt. Nebo
Nephi
JUAB
UTAH
White R.
Timpa Cr.
San Pete Cr.
Manti
Settlement
Sevier R.
Capt. Gunnison killed by Inds.
Sevier Lake
Ft. Union
FILLMORE CITY
Elevation 4,190 feet
Fillmore
SANPETE
EXPLORED FOR PACIFIC R.R. 1853
Capt. Gunnisons Route
Wah Satch Pass
Pahvant Cr.
Pahvant Mts.
Fremonts Route 1844
Wah Satch Mts.
MILLARD
Preuss L.
Beaver
BEAVER
Lit. Salt L.
Minersville
Saragosna
Parowan
Cedar
Spanish Trail leading from the Pueblo de los Angeles, California, to Abiquia, N.M.
Hamilton
Santa Clara
Washington
WASHINGTON
St. George
Sevier R.
Green River
Grand River
Rio Virgin
Rio Colorado
Sierra la Late
Rio Errka Weep
Sta Miguel
R. Salado
R. San Jose
Humboldt Mts.
Proposed Route from Carson R. to Salmon R. Mines
Mary or Humboldt R.
Williams Sta.
Humboldt City
Unionville
Black Knob Spr.
Humboldt L.
Winnemucca Lake
Pallens Well
Smiths Ford
Lassens
Rabbit Spr.
Lander Cr.
Valley of the
Big Mud L.
Hot Spr.
Buffalo Spr.
Mud L.
Black Rock Spr.
Mud Lakes
Boiling Spr.
Wyatt Spr.
Clappers L.
Hardens Spr.
Black Rock
Nightingills Pass
PYRAMID LAKE
Robinsons
Peavine
Datenriders
W. Humboldt Hot Spr.
Rough Sink
Red Bluff
Truckee R.
Unionstown
Sink of Carson R.
CHURCHILL
Ft. Churchill
Carson R.
Raalstown
Sink Sta.
Carson L.
Sand Spr.
West Gate
Gibraltar
Gate
Basin
Shelton Spr.
Fremonts Route 1843
HUMBOLDT RIVER MOUNTAINS
Virginia City
Gold Hill
Dayton
Warm Spr.
Hot Spr.
Old Mormon Sta.
Walker R.
Wassens Camp
Walkers L.
Boiling Spring
Cory's Pk.
Moores Cr.
Coyota Spr.
Aurora
ESMERALDA
Great Soda Lagoon
Hot Soda Spr.
Big Spr.
Carsons
Mottville
Wheelers
Wrights
Johnsons
Nyes
Elbow Run
Tissues
DOUGLASS
STOREY
WASHOE
ORMSBY
CARSON
Washoe V.
Washoe L.
Jolyons
Daddy Hallloys
Truckee R.

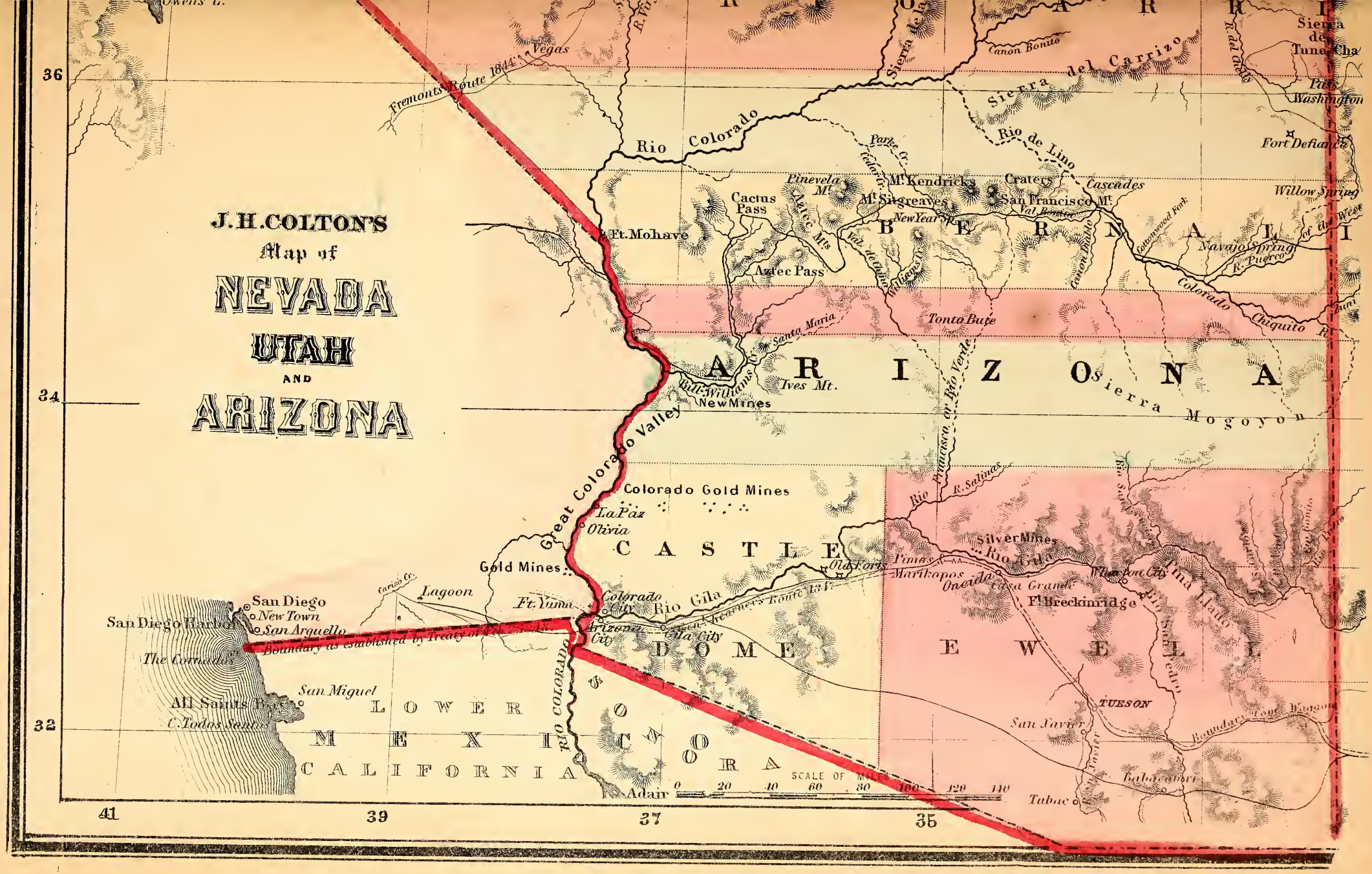
J.H.COLTON'S
Map of
NEVADA
UTAH
AND
ARIZONA
Owens R.
Vegas
Fremonts Route 1844
Rio Colorado
Sierra del Carrizo
Canon Bonito
Sierra de Tunecha
Pass Washington
Fort Defiance
Rio de Lino
Parke Cr.
Cedars
Pinevela Mt.
Mt. Kendricks
Craters
Cascades
Willow Spring
Cactus Pass
Mt. Sitgreaves
San Francisco Mt.
Val Bonita
New Years R.
Ft. Mohave
Aztec Pass
Val. deHaas
Williams
Cotonwood Fork
Canon Diablo
Navajo Spring
R. Puerco
Colorado Chiquito R.
Santa Maria
Tonto Butte
Bill Williams
Ives Mt.
New Mines
Sierra Mogoyon
Great Colorado Valley
Colorado Gold Mines
La Paz
Olivia
Rio Francisco, or Rio Verde
R. Salinas
Silver Mines
Rio Gila
Old Forts
Pimas
Maricopas
Oneida
Casa Grande
Ft. Breckinridge
Florence
Gold Mines
Carisso Cr.
Lagoon
San Diego
New Town
San Diego Harbor
San Arguello
Ft. Yuma
Colorado City
Rio Gila
Arizona City
Gila City
Boundary as established by Treaty of
Gadsden's Route 1851
The Cornudo
San Miguel
All Saints Bay
C. Todos Santos
RIO COLORADO
LOWER CALIFORNIA
MEXICO
SONORA
TUCSON
San Xavier
Boundary Line
Mexico
Bahia del Tinto
Tubac
Adair
SCALE OF MILES
0 20 40 60 80 100 120 140
41
39
37
35
36
34
32

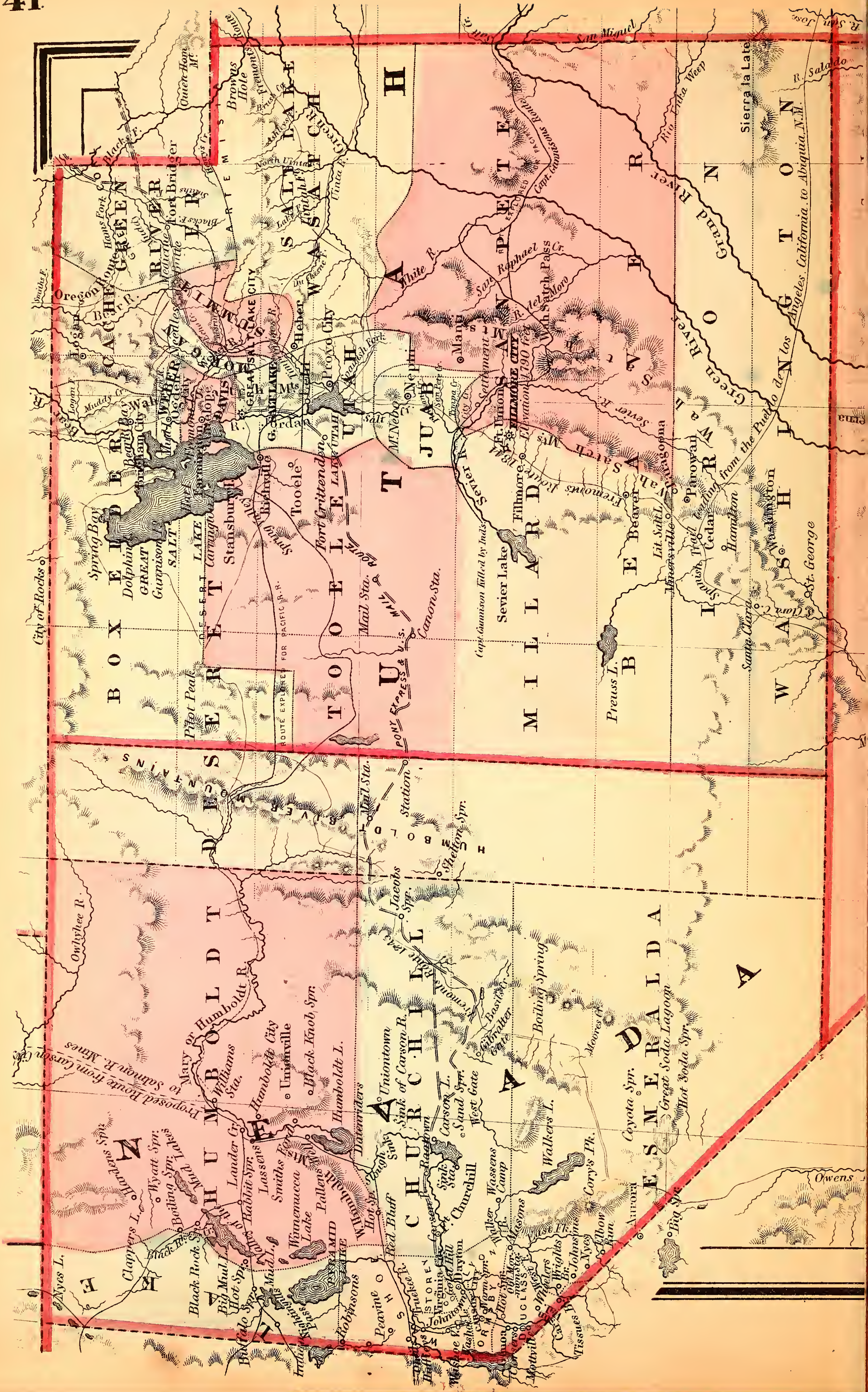
UTAH
NEVADA
BOX ELDER
CACHE
WEBER
DAVIS
GREEN RIVER
GREAT SALT LAKE
DESERET
TOOELE
JUAB
MILLARD
BEAVER
IRON
WASHINGTON
SAN PETE
HUMBOLDT
CHURCHILL
ESMERALDA
City of Rocks
Great Salt Lake City
Provo City
Fillmore City
Fort Crittenden
Tooele
Stansbury
Nephi
Manti
Beaver
Parowan
Cedar
St. George
Santa Clara
Sevier Lake
Preuss L.
Grand River
Green River
Sierra la Late
Unionville
Humboldt City
Humboldt L.
Mary or Humboldt R.
Owyhee R.
Carson L.
Walkers L.
Aurora
Pony Express & U.S. Mail Route
Proposed Route from Carson City to Salmon R. Mines
Spanish Trail leading from the Pueblo de los Angeles, California, to Abiquia, N.M.

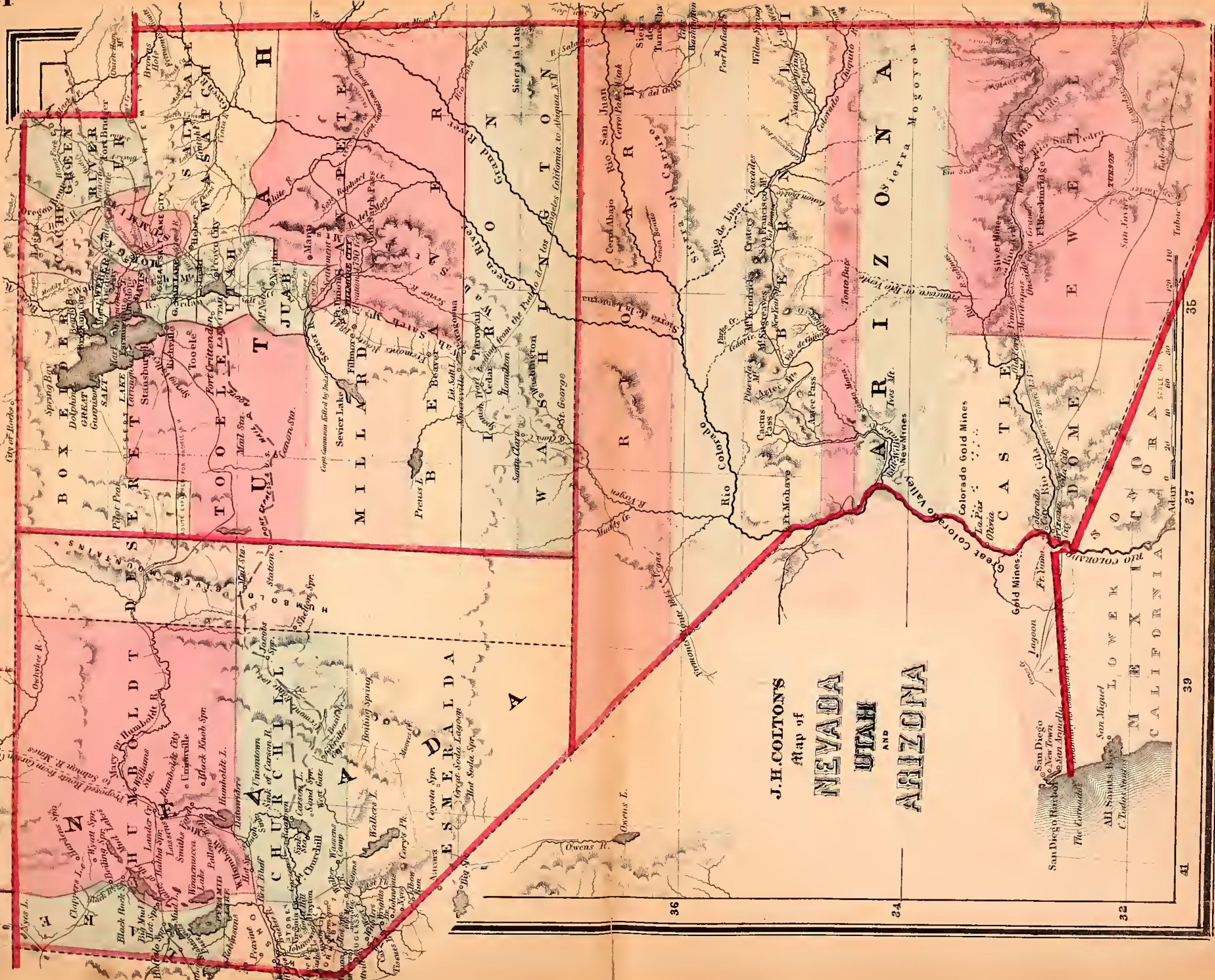
J.H. COLTON'S
Map of
NEVADA
UTAH
AND
ARIZONA
NEVADA
UTAH
ARIZONA
LOWER CALIFORNIA
MEXICO
SONORA
HUMBOLDT
CHURCHILL
ESMERALDA
BOX ELDER
TOOELE
MILLARD
BEAVER
WASHINGTON
JUAB
SAN PETE
GREAT SALT LAKE
Sevier Lake
Rio Colorado
Great Colorado Valley
Grand River
Green River
Rio San Juan
Owens L.
San Diego
Tucson
Fort Defiance
Sierra Mogoyon
Colorado Gold Mines
Humboldt L.
Walkers L.

15
41
37
33
46
42
WASHINGTON
OREGON
IDAHO
MONTANA
NEVADA
Flattery
Victoria
New Dungeness
Port Townsend
Port Ludlow
Mt Olympus
Port Gamble
Seattle
Whidbey I.
Coveland
Ft Okonagon
Mt Baker
Bellingham Bay
Fort Colville
Thompsons Rapids
Pt Grenville
Gray's Harbour
Shoalwater Bay
Pacific City
C. Disappointment
Point Adams
Astoria
Chehalis
Olympia
Cowlitz Lan.
Chenook City
Monticello
Columbia City
Cascade City
Nachess Pass 4,966
Mt Rainier 10,000
Mt St Helens 9,000
Mt Adams
Suaqualmie Pass 3,300
Yakima R.
Walla Walla
Lewiston
Grand Coulee
Columbia River
Spokane R.
Pasqueen Rapids
Lewis Fork of Columbia
St Helens
Hillsborough
C. Foulweather
Portland
Oregon City
Mt Hood
Dallas
SALEM
Albany
Corvallis
Mt Jefferson
Cape Perpetua
Umpqua City
Eugene
Elkton
Winchester
Diamond Peak
C. Arago
Empire City
Roseburg
Scouts Peak
C. Orford
Port Orford
Rogue R.
Ft Lane
Kirbyville
Jacksonville
Crescent City
Klamath R.
Yreka
Orleans Bar
Shasta Peak 14,390
Trinidad
Union Town
Humboldt Bay
Weitspeck
Eureka
Weaver V.
Trinity R.
Pitt R.
Willamette R.
Umatilla R.
The Dalles
John Days R.
Grande Ronde R.
East Branch
Powder R.
Burnt R.
Malheur R.
Malheur L.
Owyhee R.
Summer L.
L. Albert
Christmas L.
Rhett L.
Blue Mountains
Cascade Range
Coast Range
Snowy Mountains
Halloway L.
Ft Kotani
Three Buttes
Maria Pass 7,600
Milk River
Marias R.
Missouri R.
Teton R.
Ft Labarge
Ft Benton
Medicine R.
Great Falls
Crown Butte
Cadottes Pass
Lake Pend d'Oreille
Clarks Fork of Columbia
Coeur d'Alene Mts
Flat Head L.
Flat Head R.
Coeur d'Alene
L. Coeur d'Alene
Bitter Root Mts
Bitter Root R.
Lewis & Clarke Pass 6,323
Black Foot Fork
Hell Gate R.
Gate of the Mountains
Hell Gate Passes 6,000
Kooskoosky or R. Clearwater
Nez Perces Mines
Pierce City
Ft Owen
Labarge City
Canton Stevens
Deamlin
Higgins
South Fork
Ft Lemhi
Florence
Millersburg
Salmon River Mountains
North Branch of Salmon R.
Beaver Head
Stinking Water
Gallatin
Missouri R.
Jefferson R.
Madison R.
Gallatin R.
Yellow Stone R.
Yellow Stone L.
Virginia
Nevada
Bannock C.V.
Placer V.
Centre V.
Bannock City
Fort Boisee
Boisee or Big Boisee Mines
Wood R.
Boisee R.
Red Butte
Three Tetons
Three Buttes
Fort Hall
Fort Neal Thompsons Pass
American Falls
Fishing Falls
Middle Cr.
Rock Cr.
Goose Cr.
Swamp Cr.
Bath Cr.
Portneuf R.
Ft Piney
South Pass 7,489
Ft Aspenal
Fremonts Peak 13,570
Sublette's L.
Bear R.
Bertrams Peak
Spring Bay
Pilot Peak
Ogden
Great Salt Lake
Webber R.
Fort Bridger
Blacks Fork
Bitter Cr.
Sandy R.
Rock Cr.
City of Rocks

J.H.COLTON'S
Map of
CALIFORNIA,
AND
IDAHO.
Scale of Miles.
40 80 120 160
ARIZONA
UTAH
NEVADA
GREAT BASIN
Elevation 4,500 feet
CARSON CITY
Walkers Lake
Carson L.
Humboldt Riv.
Sink of Carson R.
Pyramid L.
Mendocino
Mt. Pierce
Eel R.
Mt. Linn 8,600
Tehama
Quincy
Grass Valley
Downieville
Marysville
Nevada City
Colusi
Hamilton
Nicolaus
Auburn
Fremont
Colonia
SACRAMENTO CITY
Napa City
Sonoma
Santa Rosa
Punta de Arena
Bodega Bay
Punta de los Reyes
San Francisco
Benecia
Jackson
Moquelumne Hill
Sonora
Stockton
Mt. Diablo
Leandro
Alvarado
Santa Clara
New Almaden
Santa Cruz
MONTEREY B.
Monterey
Pt. Pinos
Pt. Carmel
Soledad
San Miguel
St. Simeon
San Luis Obispo
Pt. San Luis
Buena Vista L.
Rio Grande
La Purissima
Pt. Conception
Santa Barbara
Buenaventura
Los Angeles
San Pedro
San Juan Capistrano
San Luis Rey
San Diego
S. Bernardo
Santa Cruz Island
Santa Rosa
Anacapa
SANTA BARBARA ISLANDS
San Nicolas
St. Clemente
Catalina
Jacksonville
Agua Frio
Mariposa
Moquelumne R.
Merced R.
Tuolumne R.
Stanislaus R.
San Joaquin R.
Kings R.
Ft. Miller
Visalia
Tule R.
TULARE LAKE
Posey C.
Owens L.
Walkers Pass
Kern R.
Kern L.
Tha ee chay pah Pass
Tejon Pass
Cajon Pass
Mt. San Bernardino
San Bernardino
R. Sta. Ana
Mud Volcano
Ft. Yuma
RIO GILA
R. Gila
Soda Lake
Mohave R.
Vegas
Bill Williams R.
Rio Verde
R. Salinas
R. Prieto
Ft. Stanford
Rio San Pedro
SIERRA SANTA RITA
TUCSON
Santa Rita Summit 5,330
Tubac
Dome Pass 4,826
Provo
Nephi
Manti
Tooele
Cedar
LAKE UTAH
Lehi
Uintah R.
Green River
White R.
Sevier R.
Sevier L.
Fillmore City
Wahsatch Pass
Preuss L.
Lit. Salt L.
Paragoonia
Parowan
Cedar
Harmony
Green River
Grand River
R. Unkar
R. Miguel
34
38
41
45

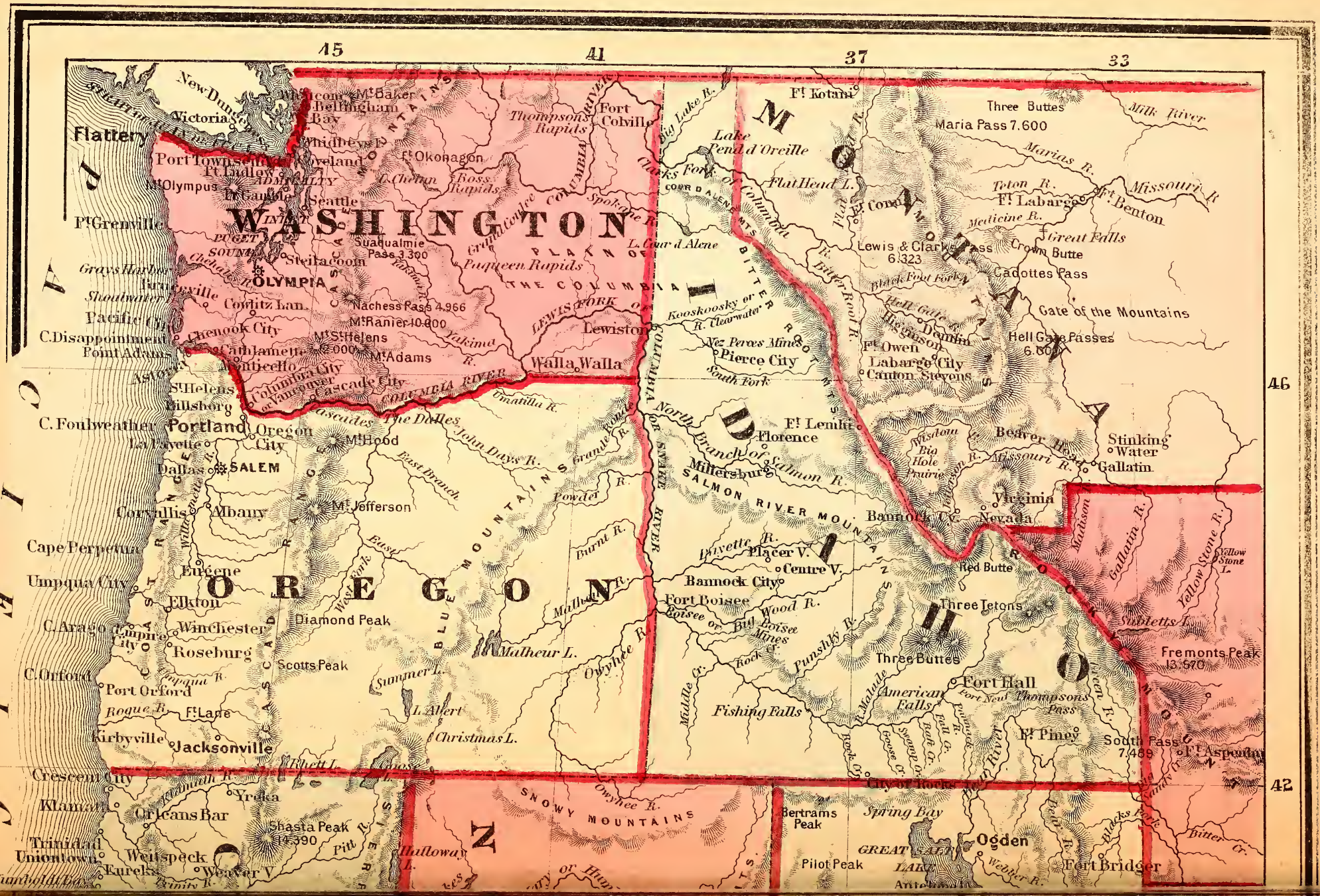
15
41
37
33
46
42
WASHINGTON
OREGON
IDAHO
MONTANA
NEVADA
UTAH
WYOMING
COLORADO
ARIZONA
Flattery
Victoria
New Dungeness
Port Townsend
Bellingham Bay
Whidbey I.
Coveland
Ft Okonagon
Fort Colville
Thompsons Rapids
Ft Ludlow
Mt Olympus
Port Gamble
Seattle
Ft Grenville
Suquamish
Pass 3,300
Steilacoom
OLYMPIA
Cowlitz Lan.
Nachess Pass 4,966
Mt Rainier 10,000
Mt St Helens 9,000
Mt Adams
Chenook City
Cathlamette
Montjecello
Columbia City or Vancouver
Cascade City
Lewiston
Walla Walla
Yakima R.
Umatilla R.
Grande Ronde R.
St Helens
Hillsborg
C. Foulweather
Portland
Oregon City
La Fayette
Dallas
SALEM
Mt Hood
The Dalles
John Days R.
East Branch
Powder R.
Albany
Mt Jefferson
Corvallis
Cape Perpetua
Umpqua City
Eugene
Elkton
Winchester
Diamond Peak
C. Arago
Empire City
Roseburg
Scotts Peak
C. Orford
Port Orford
Rogue R.
Ft Lane
Kirbyville
Jacksonville
Crescent City
Klamath
Yreka
Orleans Bar
Shasta Peak 14,390
Trinidad
Unionlewn
Weitspeck
Eureka
Weaver V
Humboldt Bay
Pitt R.
Klamath R.
Umpqua R.
Willamette R.
Calapooia R.
Malheur R.
Malheur L.
Summer L.
L. Albert
Christmas L.
Owyhee R.
Burnt R.
East Fork
West Fork
Rivett L.
Hallowa L.
Hallowa or Imnaha R.
Snake R.
Blue Mountains
Cascade Range
Coast Range
Ft Kotani
Three Buttes
Maria Pass 7,600
Milk River
Marias R.
Missouri R.
Teton R.
Ft Labarge
Ft Benton
Medicine R.
Great Falls
Crown Butte
Cadottes Pass
Lake Pend d'Oreille
Clarks Fork of Columbia
Coeur d'Alene Mts
Flat Head L.
Flat Head R.
Ft Connah
Lewis & Clarke Pass 6,323
L. Coeur d'Alene
Spokane R.
Big Lake R.
Bitter Root R.
Bitter Root Mts
Black Foot Fork
Hell Gate R.
Ft Owen
Hamilton
Deerlin
Hell Gate Passes 6,800
Gate of the Mountains
Labarge City
Canton Stevens
Pierce City
Nez Perces Mines
South Fork
Kooskooky or Clearwater R.
Lewis Fork of Columbia R.
Columbia R.
Snake R.
Ft Lemhi
Florence
North Branch of Salmon R.
Millersburg
Salmon River Mts
Beaver Head
Stinking Water
Gallatin
Missouri R.
Wisdom
Big Hole Prairie
Jefferson R.
Virginia
Nevada
Bannock Cy.
Madison R.
Gallatin R.
Yellow Stone R.
Yellow Stone L.
Red Butte
Placer V.
Centre V.
Bannock City
Fort Boisee
Boisee or Big Boisee
Boisee Mines
Wood R.
Three Tetons
Rock Cr.
Three Buttes
Fremonts Peak 13,570
Stubletts L.
Fort Hall
American Falls
Fort Neuf
Thompsons Pass
Middle Cr.
Fishing Falls
Ft Pinny
South Pass 7,489
Ft Aspenlin
Portneuf R.
Bear R.
Goose Cr.
Salt Cr.
Rock Cr.
City of Rocks
Owyhee R.
Snowy Mountains
Bertrams Peak
Spring Bay
Ogden
Pilot Peak
Great Salt Lake
Fort Bridger
Webber R.
Bitter Cr.
Blacks Fork
Weber R.

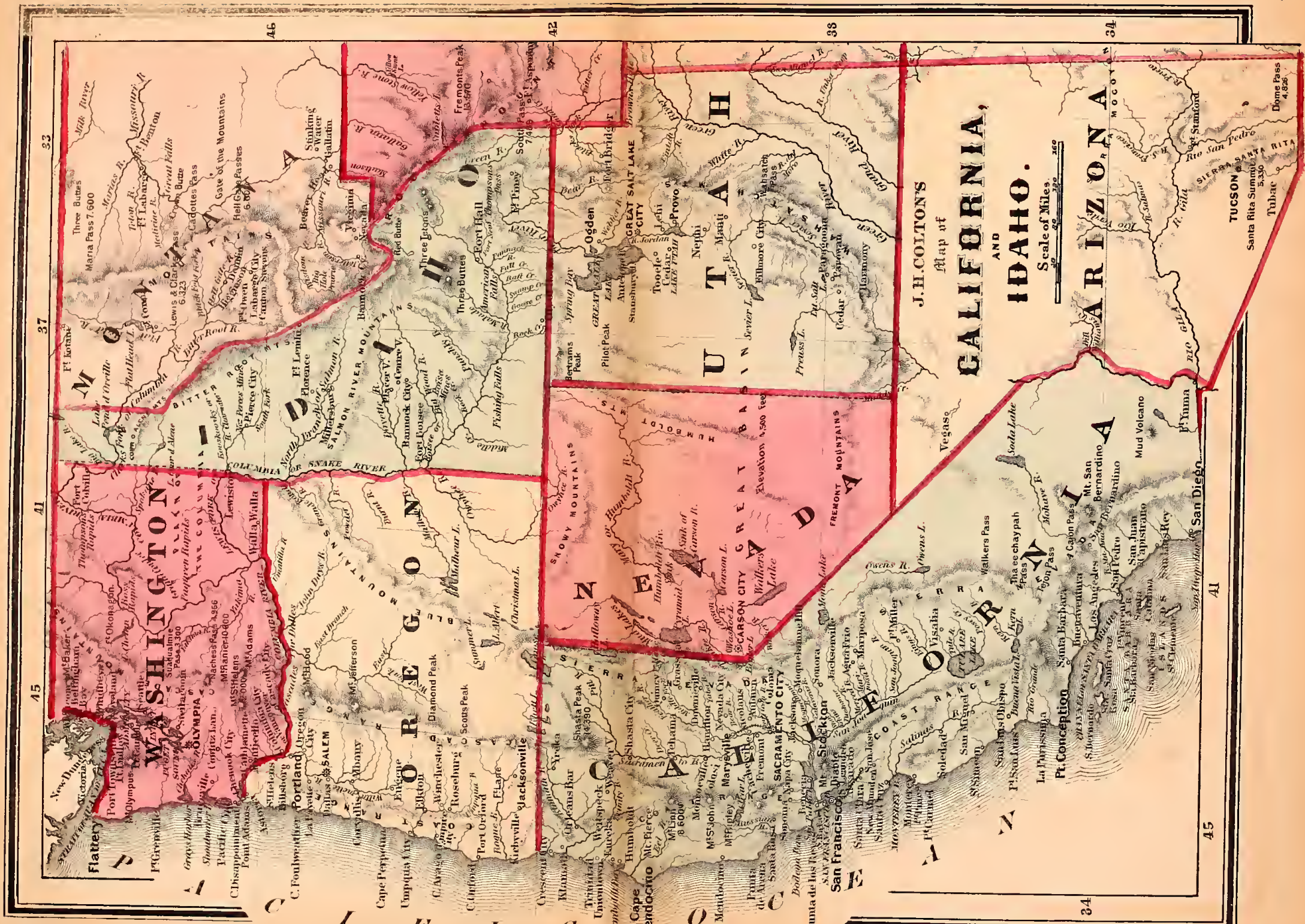
J. H. COLTON'S
Map of
CALIFORNIA,
AND
IDAHO.
Scale of Miles.
WASHINGTON
OREGON
IDAHO
MONTANA
UTAH
NEVADA
CALIFORNIA
ARIZONA
PACIFIC OCEAN
OLYMPIA
SALEM
Portland
CARSON CITY
SACRAMENTO CITY
San Francisco
GREAT SALT LAKE CITY
TUCSON
San Diego
Pt. Conception
Cape Mendocino
SIERRA NEVADA
COAST RANGE
BLUE MOUNTAINS
SALMON RIVER MOUNTAINS
BITTER ROOT MTS
HUMBOLDT MTS
FREMONT MOUNTAINS
GREAT BASIN
COLUMBIA OR SNAKE RIVER
Fremonts Peak 13,570
Mt. San Bernardino
Mud Volcano

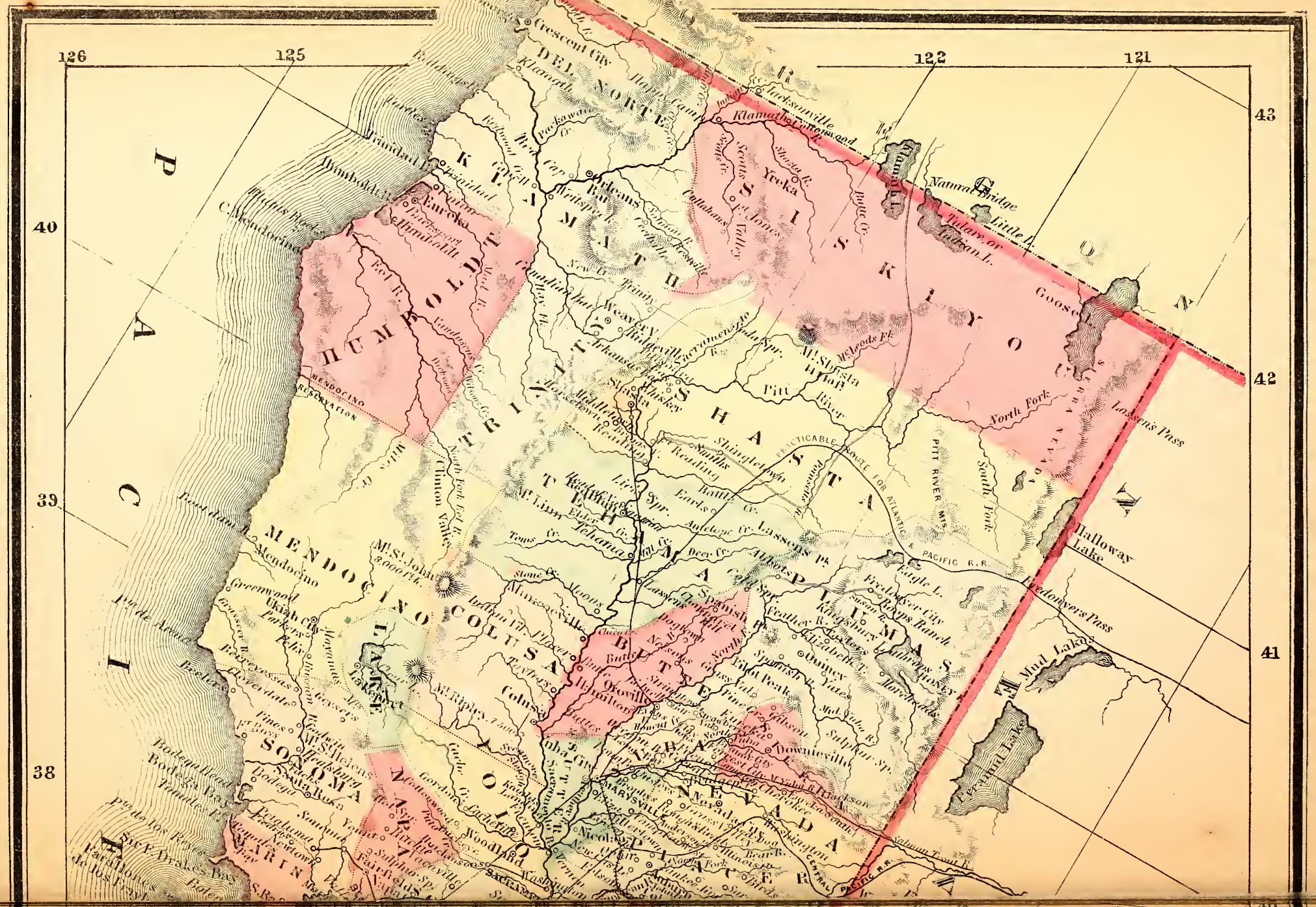
126
125
122
121
43
42
41
40
39
38
DEL NORTE
KLAMATH
HUMBOLDT
TRINITY
SHASTA
SISKIYOU
MODOC
LASSEN
PLUMAS
BUTTE
SIERRA
NEVADA
PLACER
YUBA
SUTTER
YOLO
SOLANO
NAPA
SONOMA
MARIN
MENDOCINO
COLUSA
LAKE
Crescent City
Klamath R.
Trinidad
Humboldt
Eureka
Arcata
Eel R.
Mad R.
Redwood Creek
Orleans Bar
Weitspus R.
Salmon R.
Scott R.
Yreka
Shasta R.
Scotts Valley
Callahans
Butte Cr.
Jacksonville
Klamath Canon
Table Mt.
Natural Bridge
Tulare or Indian L.
Little L.
Goose L.
Pitt River
Mt. Shasta
McLeods Fk.
Shasta
Whiskey
Redding
Shingletown
Battle Cr.
Lassens Pk.
North Fork
Lassens Pass
PITT RIVER MTS.
South Fork
Halloway Lake
Eagle L.
Fredonyer Pass
Mud Lakes
Pyramid Lake
Susanville
Honey L.
Indian Valley
Big Meadows
Humboldt Bay
Trinidad Bay
Pt. St. George
Pelican Bay
Smiths Ferry
Mattole R.
Eel River
Van Duzens R.
Dobbins
Weaverville
Ridgeville
Trinity R.
Trinity Mts.
Trinity Alps
Trinity Center
Clear Lake
Big Bar
Hayfork
Forest City
Downieville
Sierra City
Nevada City
Marysville
Oroville
Colusa
Sacramento
Woodland
Napa City
Sonoma
Petaluma
Bodega
Tomales Bay
Point Reyes
Point Arena
Mendocino City
Ukiah City
Greenwood
Cow Mt.
Clear Lake
Lakeport
Mt. St. Helena
Mt. Diablo
Mt. Ripley
Mt. St. John
Mt. Linn
Tehama
Red Bluff
Chico
Oroville
Bidwell's Bar
Feather R.
Yuba R.
Bear R.
American R.
Sacramento R.
Pacific Ocean
MENDOCINO RESERVATION
PRACTICABLE ROUTE FOR ATLANTIC & PACIFIC R.R.
CENTRAL PACIFIC R.R.

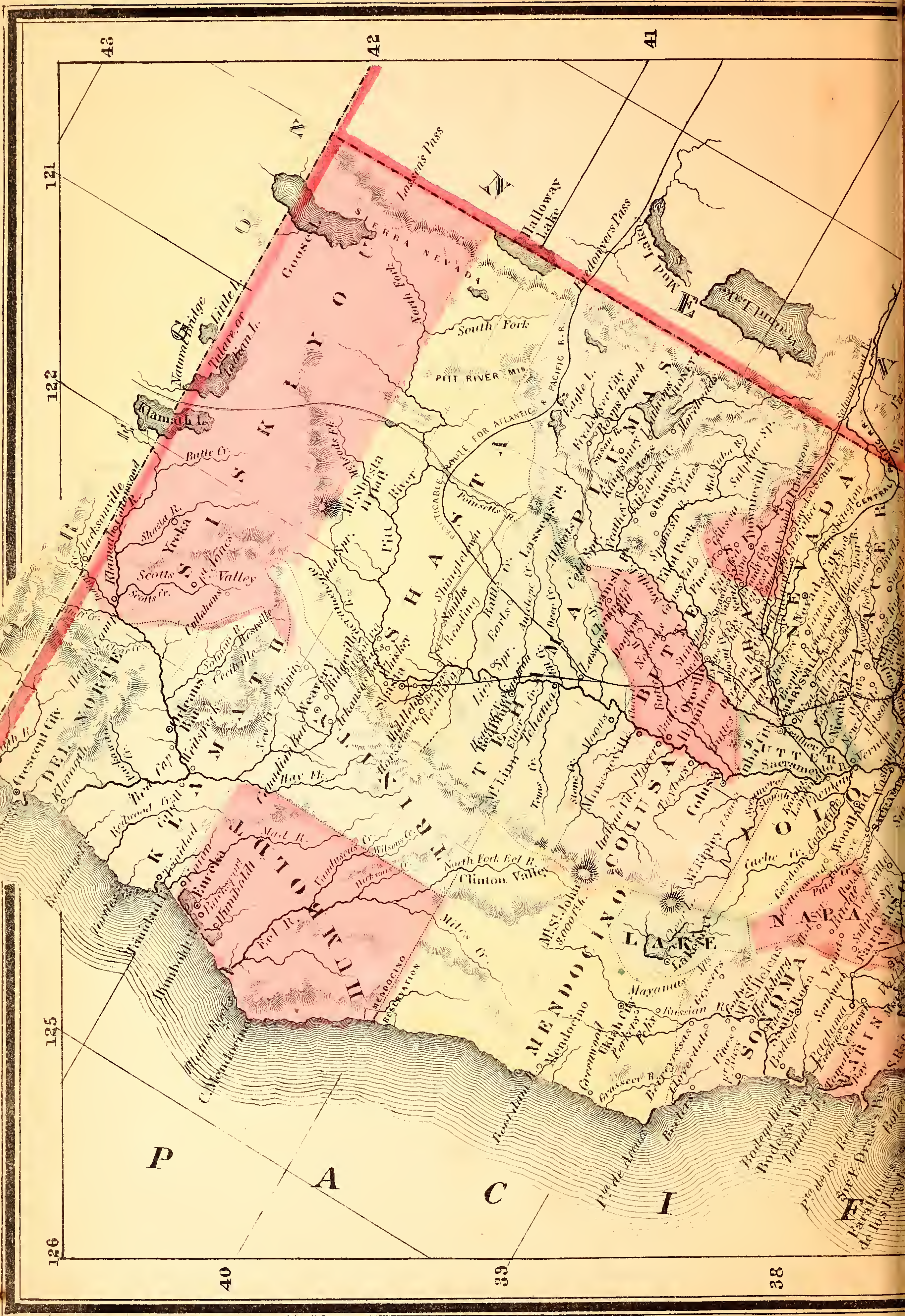
SISKIYOU
DEL NORTE
KLAMATH
HUMBOLDT
TRINITY
SHASTA
TEHAMA
PLUMAS
BUTTE
COLUSA
MENDOCINO
LAKE
SONOMA
NAPA
YOLO
SUTTER
NEVADA
MARIN
PITT RIVER MTS
SIERRA NEVADA
Klamath L.
Clinton Valley
Crescent City
Eureka
Yreka
Marysville
P A C I F

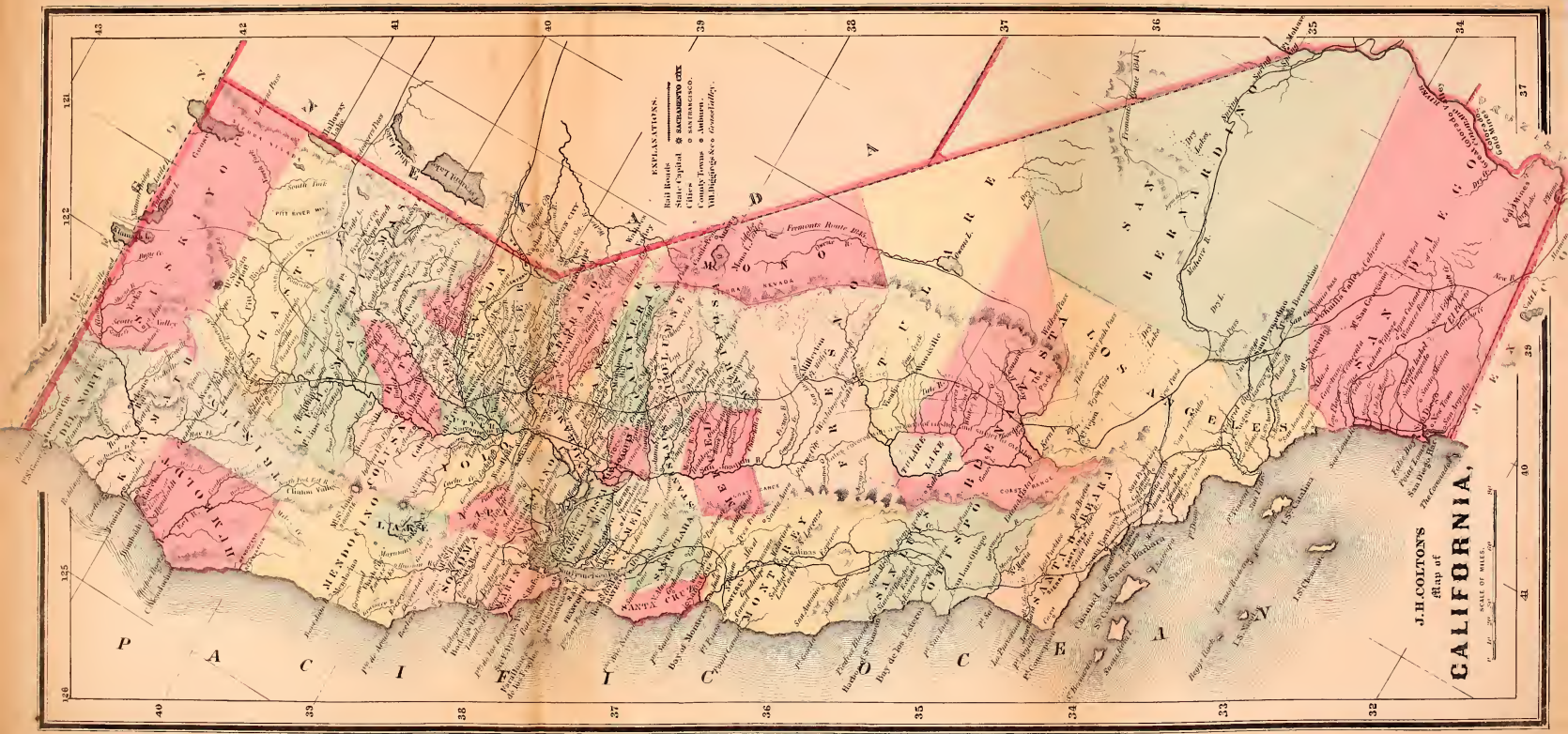
J.H.COLTON'S
Map of
CALIFORNIA,
SCALE OF MILES.
EXPLANATIONS.
Rail Roads
State Capital
Cities
County Towns
Villages &c.
SACRAMENTO CITY
SAN FRANCISCO.
Auburn
Grass Valley.
Fremonts Route 1845
PACIFIC OCEAN
SANTA BARBARA ISLANDS
SAN FRANCISCO BAY
SACRAMENTO VALLEY
SAN JOAQUIN VALLEY
COAST RANGE
SIERRA NEVADA
MOUNTAINS
LAKE
RIVER

125
124
123
122
121
120
119
118
117
50
49
48
47
Fraser's River
Fort Langley
Fort Hope
Birch Bay
Bellingham Bay
Whatcom
Mt. Baker
WHATCOM
Cordova Bay
Port S. Juan
Pt. Gonzales
Sooke Inlet
Victoria
Esquimalt
Port Discovery
Port Townsend
Dungeness
Canel R.
Freshwater B.
New Dungeness
CLALLAM
Protection I.
Destruction I.
Mt. Olympus
Port Madison
JEFFERSON
SAWAMISH
Pt. Greenville
Sawamish R.
Oakland
Steilacoom
PIERCE
Montesano
Grays Harbor
Pt. Brown
Pt. Hayes
Chehalis R.
Carter's
Grand Mound
Olympia
Shoalwater Bay
Pacific Co.
Cowlitz Farms
Cowlitz Landing
Cape Disappointment
COLUMBIA RIVER
Point Adams
Astoria
Cathlamet
COWLITZ
Monticello
Killamook Head
False Killamook
CLATSOP
Nestucca R.
S. Helens
Sawvies I.
Columbia City
WASHINGTON
Gates Mill
Hillsboro
Cape Lookout
YAM
PORTLAND
Milwaukee
MULTNOMAH
Vancouver
Cascades
Block House
Bridford
Rocklands
Kucklesville
Fort Dallas
Trivittstown
Greville
Embreeville
KLIKITAT
Mt. Adams
Ft. Simcoe
Simcoe Valley
Yakima R.
530 ft.
Pisco R.
YAKIMAS
Mt. St. Helens
Mt. Rainier
4966 ft.
Nachess Pass
Yakimas R.
Nachess R.
Atahnam R.
Wenass R.
Puget's Sound
Whidby's I.
Admiralty Inlet
Port Townsend
Mt. Olympus
Mt. Baker
Mt. Rainier
Mt. St. Helens
Mt. Adams
Fraser's River
Columbia River
Snake R. or Lewis
Thompson's Rapids
Fort Colville
Okonagan R.
Fort Okonagan
Ross Rapids
COLUMBIA RIVER
Spokane River
Spokane R.
Fort Walla Walla
Fort Benton
Pischens R.
Yakimas R.
Priest Rapids
Paquen or Buckland Rapids
Grand Coulee
GREAT PLAIN OF THE COLUMBIA
WALLA WALLA WAGON ROAD FROM WALLA WALLA TO FT. BENTON
GOV. STEVENS ROUTE & LINE OF PROPOSED O. PACIFIC R. R.
Touchet R.
Walla Walla R.
Wallula
U.S. Fort
Walla Walla
Presbyterian Mission
Marshals
Lewis
Falls
Snake R. or Lewis
Butter Creek
Umatilla R.
Umatilla
WALLA WALLA
COLUMBIA RIVER
WASHINGTON TERRITORY
OREGON TERRITORY

J.H.COLTON'S
OREGON,
AND
WASHINGTON,
Scale of Miles.
20 40 60 80
POLK
MARION
LINN
BENTON
LANE
DOUGLAS
JOSEPH
JACKSON
KLAMATH
WASCO
UMATILLA
GRANDE RONDE R.
SHOSHONES
BLUE MOUNTAINS
CAYUSE
WAILLATPU
Salem
Dallas
Eola
Corvallis
Albany
Eugene City
Scottsburg
Elkton
Winchester
Roseburg
Canonville
Empire City
Port Orford
Kerbyville
Jacksonville
Ellensburg
Yreka
Klamath
Scotts Diggings
Mt. Jefferson
Summer L.
L. Abert
Klamath L.
Christmas L.
L. Malheur
L. Sylaniile
Malheur R.
Owyhe R.
Auburn
Powder R.
Burnt R.
Columbia R.
Umpqua R.
Rogue R.
Klamath R.
Trinity Mts.
Siskiyou Mts.
Cascade Mts.
Blue Mts.
Fremont's Route 1843
47 46 45 44 43 42 41 40

125
124
123
122
121
120
119
118
117
50
49
48
47
Fraser's River
Fort Langley
Fort Hope
Bellingham Bay
Whatcom
Mt. Baker
WHATCOM
Cordova Bay
Port S. Juan
Pt. Gonzales
Sooke Inlet
Victoria
Port Discovery
Port Townsend
Admiralty Inlet
SNOHOMISH
Tarpum R.
Port Susan
Camano I.
Canal R.
Freshwater B.
New Dungeness
CLALLAM
Port Townsend
Destruction I.
Mt. Olympus
JEFFERSON
Port Madison
Seattle
L. Dewamish
KING
Dewamish
SAWAMISH
Pt. Greenville
Sawamish R.
Oakland
Steilacoom
Nisqually R.
Nisqually Prairie
PIERCE
Montesano
Chehalis R.
Grays Harbor
Pt. Harvey
Shoalwater Bay
Grand Mound
Fords
Highland
Cowlitz Landing
Cowlitz Farms
Cowlitz R.
Toutle R.
Pacific Co.
Cape Disappointment
Chenook
COLUMBIA RIVER
Point Adams
Astoria
Cathlamet
COWLITZ
Monticello
Tilton
Cathlamet R.
Coweeman R.
Kalama
Kalama R.
Killamook Head
False Killamook
CLATSOP
COLUMBIA
St. Helens
Nealim R.
Pekin
Tahkett
Sawvies I.
Columbia City
WASHINGTON
Gales Mill
Hillsboro
Cape Lookout
YAM
MULTNOMAH
PORTLAND
Milwaukee
Oregon City
Lynn Creek
Sandy R.
Cascades
Block House
Bridford
Kucklesville
Fort Dallas
Greville
Trivittstown
Rockland
Embreeville
KLIKITAT
Mt. Adams
Ft. Simcoe
Simcoe Valley
Yakima R.
Pisco R.
530 ft.
YAKIMAS
Wallula
Walla Walla
Touchet R.
Pres. Mission
Walla Walla R.
Marshals
Mah. hah. R.
COLUMBIA RIVER
Snake R. or Lewis
Lewis
Fort Colville
Thompsons Rapids
Fort Okonagan
Okinagan R.
Ross Rapids
COLUMBIA RIVER
Spokane
Spokane River
R. R.
Ft. Genton
Grand Coulee
Pischous R.
Pisquouse R.
Yakimas R.
Priest Rapids
Paqueen or Buckland Rapids
1966 ft.
Yachess Pass
Mt. Rainer
Yachess R.
Wenass R.
Atahnum R.
Valley
Falls
U.S. Fort
GREAT PLAIN OF THE COLUMBIA
GOV. STEVENS ROUTE & LINE OF PROPOSED OF PACIFIC R. R.
WAGON ROAD FROM WALLA WALLA TO FT. BENTON
Iquealmie Pass
3,500 ft.
WALLA WALLA
WASHINGTON
TERRITORY
COLUMBIA
PLATEAU

J.H.COLTON'S
OREGON,
AND
WASHINGTON,
Scale of Miles.
WASHINGTON
OREGON
IDAHO
CALIFORNIA
NEVADA
Columbia River
Snake River
Willamette R.
Cascade Mts.
Blue Mts.
Rocky Mts.
Sierra Nevada
Coast Range
Puget Sound
Juan de Fuca Strait
Port Townsend
Port Angeles
Port Discovery
Port Gamble
Port Madison
Seattle
Tacoma
Olympia
Steilacoom
Vancouver
Portland
Oregon City
Astoria
Cape Disappointment
Cape Flattery
Cape Foulweather
Cape Blanco
Port Orford
Crescent City
Port Langley
Bellingham Bay
Fort Bellingham
Mt Baker
Fort Colville
Thompson's Rapids
Fort Okanogan
Ross Rapids
Priests Rapids
Wallula
Walla Walla
Fort Walla Walla
Yakima R.
Yakima Valley
Fort Simcoe
Mt Adams
Mt Rainier
Mt Olympus
Mt Hood
Mt Jefferson
Mt Pitt
Mt Shasta
Mt Mathur
Mt Sylamite
Mt Albert
Klamath L.
Summer L.
Owyhee R.
Malheur R.
Boise R.
Snake R.
Columbia R.
Willamette R.
Umpqua R.
Rogue R.
Klamath R.
Pit R.
Sacramento R.
Shasta R.
Scott R.
Trinity R.
Eel R.
Humboldt R.
Mad R.
Redding
Shasta
Yreka
Scotts Bar
Klamath
Happy Camp
Orleans Bar
Weaverville
Hoopa Valley
Eureka
Humboldt Bay
Cape Mendocino
Cape Look-out
Tillamook Bay
Nehalem R.
Nestucca R.
Yaquina Bay
Alsea Bay
Siuslaw R.
Umpqua R.
Coos Bay
Coquille R.
Rogue R.
Port Orford
Chetco R.
Smith R.
Pelican Bay
Lake Bay
Port Discovery
Port Townsend
Port Angeles
Port Gamble
Port Madison
Seattle
Tacoma
Olympia
Steilacoom
Vancouver
Portland
Oregon City
Astoria
Cape Disappointment
Cape Flattery
Cape Foulweather
Cape Blanco
Port Orford
Crescent City
Port Langley
Bellingham Bay
Fort Bellingham
Mt Baker
Fort Colville
Thompson's Rapids
Fort Okanogan
Ross Rapids
Priests Rapids
Wallula
Walla Walla
Fort Walla Walla
Yakima R.
Yakima Valley
Fort Simcoe
Mt Adams
Mt Rainier
Mt Olympus
Mt Hood
Mt Jefferson
Mt Pitt
Mt Shasta
Mt Mathur
Mt Sylamite
Mt Albert
Klamath L.
Summer L.
Owyhee R.
Malheur R.
Boise R.
Snake R.
Columbia R.
Willamette R.
Umpqua R.
Rogue R.
Klamath R.
Pit R.
Sacramento R.
Shasta R.
Scott R.
Trinity R.
Eel R.
Humboldt R.
Mad R.
Redding
Shasta
Yreka
Scotts Bar
Klamath
Happy Camp
Orleans Bar
Weaverville
Hoopa Valley
Eureka
Humboldt Bay
Cape Mendocino
Cape Look-out
Tillamook Bay
Nehalem R.
Nestucca R.
Yaquina Bay
Alsea Bay
Siuslaw R.
Umpqua R.
Coos Bay
Coquille R.
Rogue R.
Port Orford
Chetco R.
Smith R.
Pelican Bay
Lake Bay

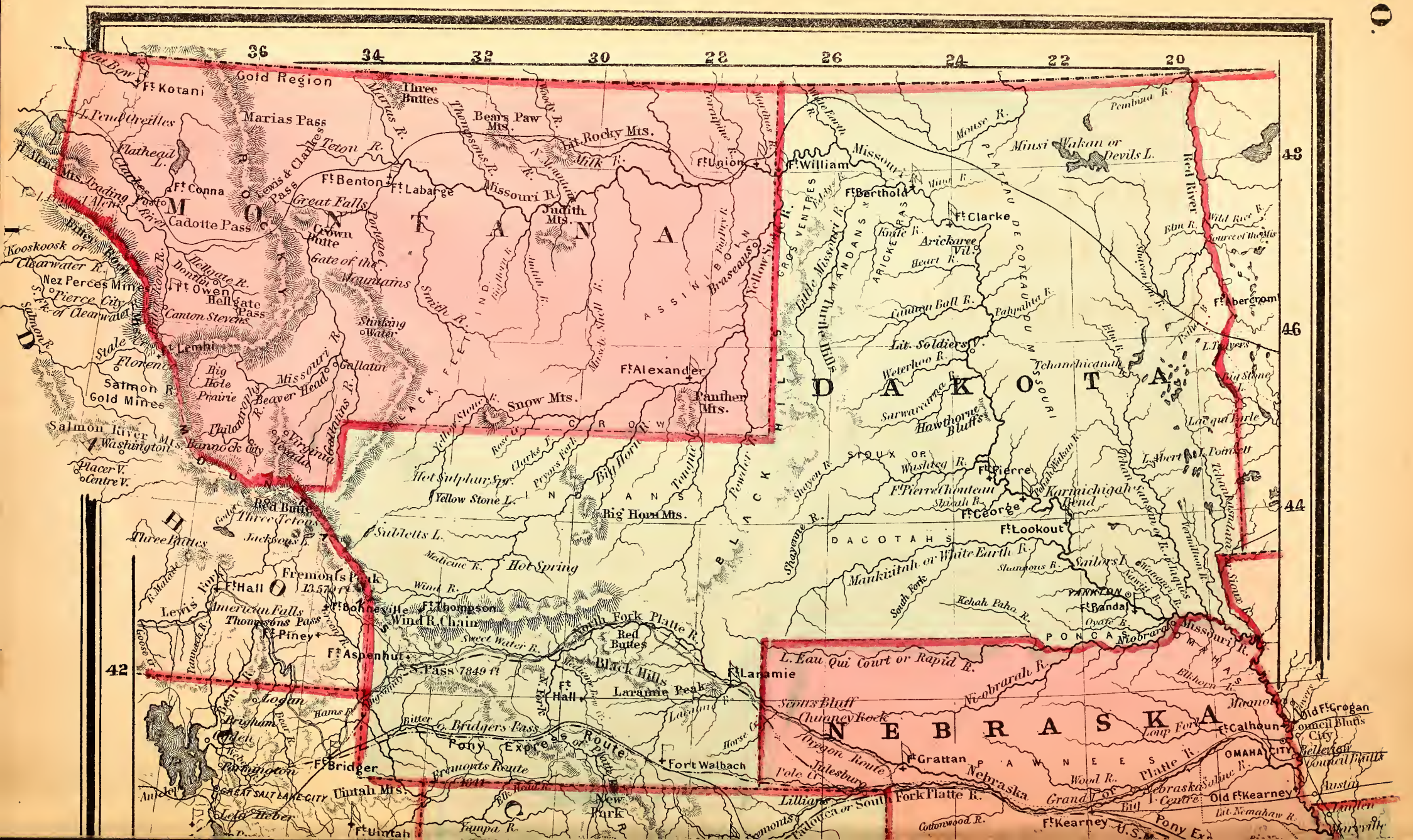
36
34
32
30
28
26
24
22
20
48
46
44
42
Gold Region
Ft Kotani
Three Buttes
Marias Pass
Bear's Paw Mts.
Ft Rocky Mts.
Flathead L.
Ft Union
Ft William
Ft Benton
Ft Labarge
Missouri R.
Ft Berthold
Ft Clarke
Ft Conna
Great Falls
Cadotte Pass
Judith Mts.
Crown Butte
Gate of the Mountains
Arickaree Vil.
Ft Owen
Bell Gate Pass
Canon Stevens
Stinking Water
Lemhi
Gallatin
Ft Alexander
Big Hole Prairie
Beaver Head
Panther Mts.
Snow Mts.
Salmon R.
Gold Mines
Salmon River Mts.
Washington
Bannock city
Virginia
Nevada
Placer V.
Centre V.
Red Buttes
Three Tetons
Three Buttes
Jackson's L.
Fremonts Peak
13,570 ft
Ft Hall
Ft Bonneville
Ft Thompson
Wind R. Chain
American Falls
Thompsons Pass
Piney
Ft Aspenhut
S. Pass 7849 ft
Red Buttes
Black Hills
Ft Laramie
Laramie Peak
Ft Hall
Logan
Brigham
Ogden
Pony Express Route
Bridgers Pass
Fremonts Route 1844
Ft Bridger
Fort Walbach
Farmington
Uintah Mts.
GREAT SALT LAKE CITY
Lake Heber
Ft Uintah
New Park
Yampa R.
Sioux or Dacotah Indians
Yellow Stone L.
Big Horn Mts.
Sublette's L.
Hot Spring
Hot Sulphur Spr.
Medicine R.
Wind R.
Rose Bud
Clarke's Fork
Prayrs Fork
Big Horn
Tongue R.
Powder R.
Stinking Water R.
Snake R.
Cheyenne R.
Ft Pierre
Ft Pierre Chouteau
Ft George
Ft Lookout
Ft Randall
Karmichigah Bend
Lac qui Parle
L. Traverse
L. Pomme de Terre
Big Stone L.
Mankiutah or White Earth R.
Sandy L.
Shannons R.
Yankton
Ponca
Niobrara R.
Missouri R.
Omahas
L. Eau Qui Court or Rapid R.
Sioux Bluff
Chimney Rock
Oregon Route
Julesburg
Ft Grattan
Pawnees
Nebraska
Platte R.
Loup Fork
Ft Calhoun
Old Ft Grogan
Council Bluffs City
Bellevue
Council Bluffs
OMAHA CITY
Old Ft Kearney
Austin
Wood R.
Grand I.
Centre
Ft Kearney
Cottonwood R.
Pony Exp
Mouse R.
Minni Wakan or Devils L.
Pembina R.
Red River
Wild Rice R.
Elm R.
Source of the Mis
Sheyenne R.
Little Missouri R.
Knife R.
Heart R.
Cannon Ball R.
Fahmahha R.
Lit. Soldiers
Weterhoo R.
Tchankinicanah R.
Sarwarrenga R.
Hawthorne Bluffs
Washteg R.
Shyah R.
Tchankinicanah R.
Lac qui Parle
Big Stone L.
L. Traverse
L. Pomme de Terre
Sheyenne R.
Maple R.
Sioux R.
Elkhorn R.
Loup Fork
Platte R.
Nebraska
Wood R.
Grand I.
Centre
Old Ft Kearney
Lit. Nemahaw R.
Cottonwood R.
Ft Kearney
Pony Exp
Mandans
Arickarees
Gros Ventres
Assiniboin
Blackfeet Indians
Crow
Dacotah
Nebraska
Idaho
Utah
Missouri R.
Yellow Stone R.
Milk R.
Marias R.
Teton R.
Lewis & Clarke Pass
Cadotte Pass
Hellgate R.
Bitter Root R.
Clearwater R.
Kooskoosk or Clearwater R.
Nez Perces Mines
Pierce City
S. Fk of Clearwater
Salmon R.
Lewis' Fork
Snake R.
Blackfoot R.
Portneuf R.
Bear R.
Hams Fk
Timpanogos R.
Weber R.
Jordan R.
Utah L.
Sevier L.
Humboldt R.
Carson R.
Carson L.
Walker L.
Mono L.
Owens R.
Owens L.
Mohave R.
Colorado R.
Gila R.
Gila City
Ft Yuma
Ft Mohave
Ft Tejon
Ft Reading
Ft Crook
Ft Jones
Ft Lane
Ft Hoskins
Ft Wright
Ft Umpqua
Ft Vancouver
Ft Simpson
Ft Colville
Ft Okanagan
Ft Walla Walla
Ft Boise
Ft Hall
Ft Bridger
Ft Uintah
Ft Laramie
Ft Kearney
Ft Pierre
Ft Lookout
Ft Randall
Ft Abercrom
Ft Union
Ft William
Ft Berthold
Ft Clarke
Ft Benton
Ft Labarge
Ft Alexander
Ft Owen
Ft Lemhi
Ft Aspenhut
Ft Bonneville
Ft Thompson
Ft Hall
Ft Laramie
Ft Kearney
Ft Pierre
Ft George
Ft Lookout
Ft Randall
Ft Abercrom
Ft Union
Ft William
Ft Berthold
Ft Clarke
Ft Benton
Ft Labarge
Ft Alexander
Ft Owen
Ft Lemhi
Ft Aspenhut
Ft Bonneville
Ft Thompson
Ft Hall
Ft Laramie
Ft Kearney
Ft Pierre
Ft George
Ft Lookout
Ft Randall
Ft Abercrom

J.H.COLTON'S
Map of
NEBRASKA
DAKOTA
AND
MONTANA.
Scale of Miles.
40 80 120 160
KANSAS
COLORADO
NEW MEXICO
ARIZONA
UTAH
EL LLANO ESTACADO (or Staked Plain)
Rio Grande del Norte
Sierra de San Juan
SANTA FE
Ft. Union
Ft. Stanton
Ft. Craig
Ft. Fillmore
Ft. Defiance
Ft. Riley
Ft. Larned
Ft. Atkinson
Bents Fort
Denver City
Gold Region
Pikes Peak
Tucson
El Paso
Mesilla
Albuquerque
Rio Pecos
Rio Colorado Chiquito
Rio de Lino
Grand R.
Green R.
Red Fork of Arkansas
Canadian R.
20 22 24 26 28 30 32 34
32 34 36 38

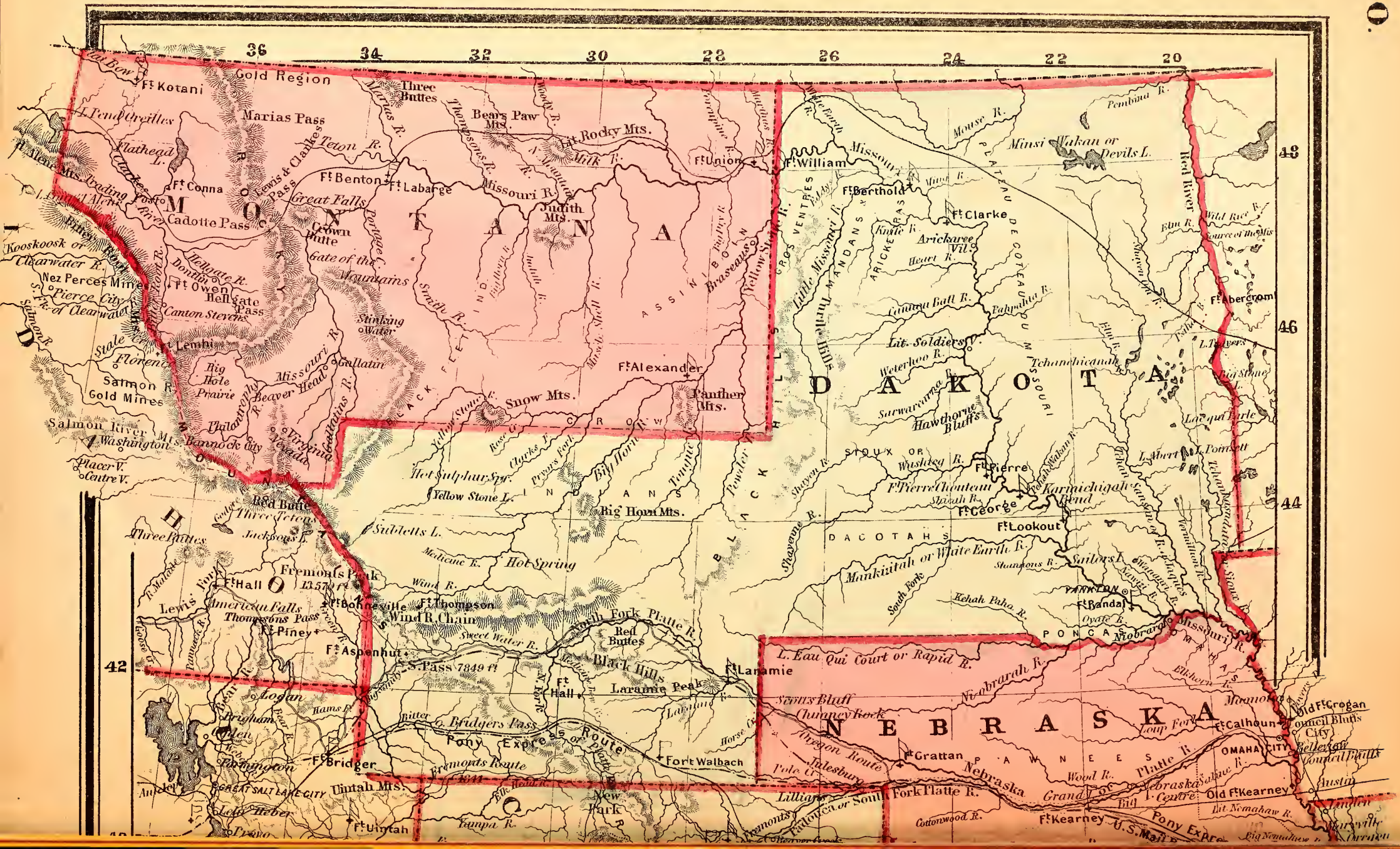
36
34
32
30
28
26
24
22
20
48
46
44
42
Gold Region
Ft Kotani
Three Buttes
Marias Pass
Bears Paw Mts.
Lit. Rocky Mts.
Flathead L.
Ft Conna
Ft Benton
Ft Labarge
Missouri R.
Judith Mts.
Great Falls
Portage C.
Cadotte Pass
Crown Butte
Gate of the Mountains
Ft Owen
Hellgate Pass
Canon Stevens
Stinking Water
Ft Lemhi
Gallatin
Ft Alexander
Panther Mts.
Snow Mts.
Florence
Salmon R.
Gold Mines
Salmon River Mts.
Washington
Bannock City
Virginia
Nevada
Placer V.
Centre V.
Red Butte
Three Peters
Three Buttes
Jacksons L.
Sublletts L.
Medicine R.
Hot Spring
Wind R.
Fremonts Peak
13570 ft
Ft Hall
Ft Bonneville
Ft Thompson
Wind R Chain
American Falls
Thompsons Pass
Ft Piney
Ft Aspenhut
S. Pass 7849 ft
Red Buttes
Black Hills
Ft Laramie
Laramie Peak
Ft Hall
Logan
Brigham
Ogden
Bridgers Pass
Pony Express Route
Fort Walbach
Ft Bridger
Fremonts Route 1844
Uintah Mts.
GREAT SALT LAKE CITY
Utah L.
Ft Uintah
Hot Sulphur Spr.
Yellow Stone L.
Big Horn Mts.
Yellow Stone R.
Rose Cr.
Clarks Fork
Pryors Fork
Big Horn
Tongue R.
Powder R.
Snake R.
Stinking Water R.
Wind R.
Bitter Cr.
Hams Fk
Lillians or Soul Fork Platte R.
Tampa R.
New Park R.
Medicine R.
Ft Union
Milk R.
Teton R.
Lewis & Clarke Pass
Trading Post
Kooskoosk or Clearwater R.
Nez Perces Mines
Pierce City
S. Fk. of Clearwater
Hellgate R.
Donatin
Canon Stevens
Salmon R.
Big Hole Prairie
Beaver Head
Jefferson R.
Madison R.
Gallatins R.
Three Forks
Missouri R.
Jefferson R.
Madison R.
Gallatin R.
Beaver Head R.
Big Hole R.
Stinking Water R.
Smith R.
Yellow Stone R.
Musselshell R.
Judith R.
Teton R.
Milk R.
Marias R.
Thompsons R.
Teton R.
Maudites R.
Porcupine R.
Woody R.
Milk R.
Missouri R.
Yellow Stone R.
Musselshell R.
Judith R.
Big Horn R.
Braveaus
Ft William
Ft Berthold
Ft Clarke
Arickaree Vil.
Knife R.
Heart R.
Little Missouri R.
Mouse R.
Minni Wakan or Devils L.
Pembina R.
Red River
Wild Rice R.
Elm R.
Source of the Mis
Sheyenne R.
Ft Abercrom
Lit. Soldiers V.
Waterhoo R.
Sarwarcarna R.
Hawthorne Bluffs
Tchanchicanah R.
Fahpahtan R.
Cannon Ball R.
Blue R.
Prairie
L. Travers
Big Stone L.
Lacqui Parle
L. Albert
Pomme de Terre R.
Ft Pierre
Ft Pierre Chouteau
Ft George
Ft Lookout
Karmichigah Bend
Grand R.
Moreau R.
Cheyenne R.
Sheyenne R.
Wyskeg R.
Shiyah R.
Mankinitah or White Earth R.
South Fork
Kehah Paha R.
Shannons R.
Sailors L.
Vermillion R.
Yankton
Ft Randal
Ponca
Niobrara
Missouri R.
Omahas
Elkhorn R.
Maple R.
Loup Fork
Ft Calhoun
Old Ft Cregan
Council Bluffs City
Bellevue
Council Bluffs
Omaha City
Austin
Linden
Marysville
Nebraska City
Old Ft Kearney
Lit Nemahaw R.
Big Nemahaw R.
Platte R.
Wood R.
Grand I. Centre
Big I. Centre
Nebraska
Ft Kearney
U.S. Mail
Pony Express
Cottonwood R.
Ft Grattan
Pole Cr.
Oregon Route
Julesburg
Scotts Bluff
Chimney Rock
L. Eau Qui Court or Rapid R.
Niobrarah R.
Red Butte
Sweet Water R.
North Fork Platte R.
Wind R Chain
Ft Bonneville
Ft Thompson
Ft Piney
Ft Aspenhut
Ft Laramie
Ft Hall
Laramie Peak
Black Hills
Bridgers Pass
Pony Express Route
Fort Walbach
Ft Bridger
Fremonts Route 1844
Uintah Mts.
Ft Uintah
Hot Sulphur Spr.
Yellow Stone L.
Big Horn Mts.
Subletts L.
Medicine R.
Hot Spring
Wind R.
Fremonts Peak
13570 ft
Ft Hall
Ft Bonneville
Ft Thompson
Wind R Chain
American Falls
Thompsons Pass
Ft Piney
Ft Aspenhut
S. Pass 7849 ft
Red Buttes
Black Hills
Ft Laramie
Laramie Peak
Logan
Brigham
Ogden
Bridgers Pass
Pony Express Route
Fort Walbach
Ft Bridger
Fremonts Route 1844
Uintah Mts.
GREAT SALT LAKE CITY
Utah L.
Ft Uintah
Lillians or Soul Fork Platte R.
Tampa R.
New Park R.
Medicine R.
Bitter Cr.
Hams Fk
Trading Post
Kooskoosk or Clearwater R.
Nez Perces Mines
Pierce City
S. Fk. of Clearwater
Hellgate R.
Donatin
Canon Stevens
Salmon R.
Big Hole Prairie
Beaver Head
Jefferson R.
Madison R.
Gallatins R.
Three Forks
Missouri R.
Jefferson R.
Madison R.
Gallatin R.
Beaver Head R.
Big Hole R.
Stinking Water R.
Smith R.
Yellow Stone R.
Musselshell R.
Judith R.
Teton R.
Milk R.
Marias R.
Thompsons R.
Teton R.
Maudites R.
Porcupine R.
Woody R.
Milk R.
Missouri R.
Yellow Stone R.
Musselshell R.
Judith R.
Big Horn R.
Braveaus
Ft William
Ft Berthold
Ft Clarke
Arickaree Vil.
Knife R.
Heart R.
Little Missouri R.
Mouse R.
Minni Wakan or Devils L.
Pembina R.
Red River
Wild Rice R.
Elm R.
Source of the Mis
Sheyenne R.
Ft Abercrom
Lit. Soldiers V.
Waterhoo R.
Sarwarcarna R.
Hawthorne Bluffs
Tchanchicanah R.
Fahpahtan R.
Cannon Ball R.
Blue R.
Prairie
L. Travers
Big Stone L.
Lacqui Parle
L. Albert
Pomme de Terre R.
Ft Pierre
Ft Pierre Chouteau
Ft George
Ft Lookout
Karmichigah Bend
Grand R.
Moreau R.
Cheyenne R.
Sheyenne R.
Wyskeg R.
Shiyah R.
Mankinitah or White Earth R.
South Fork
Kehah Paha R.
Shannons R.
Sailors L.
Vermillion R.
Yankton
Ft Randal
Ponca
Niobrara
Missouri R.
Omahas
Elkhorn R.
Maple R.
Loup Fork
Ft Calhoun
Old Ft Cregan
Council Bluffs City
Bellevue
Council Bluffs
Omaha City
Austin
Linden
Marysville
Nebraska City
Old Ft Kearney
Lit Nemahaw R.
Big Nemahaw R.
Platte R.
Wood R.
Grand I. Centre
Big I. Centre
Nebraska
Ft Kearney
U.S. Mail
Pony Express
Cottonwood R.
Ft Grattan
Pole Cr.
Oregon Route
Julesburg
Scotts Bluff
Chimney Rock
L. Eau Qui Court or Rapid R.
Niobrarah R.
Red Butte
Sweet Water R.
North Fork Platte R.
Wind R Chain
Ft Bonneville
Ft Thompson
Ft Piney
Ft Aspenhut
Ft Laramie
Ft Hall
Laramie Peak
Black Hills
Bridgers Pass
Pony Express Route
Fort Walbach
Ft Bridger
Fremonts Route 1844
Uintah Mts

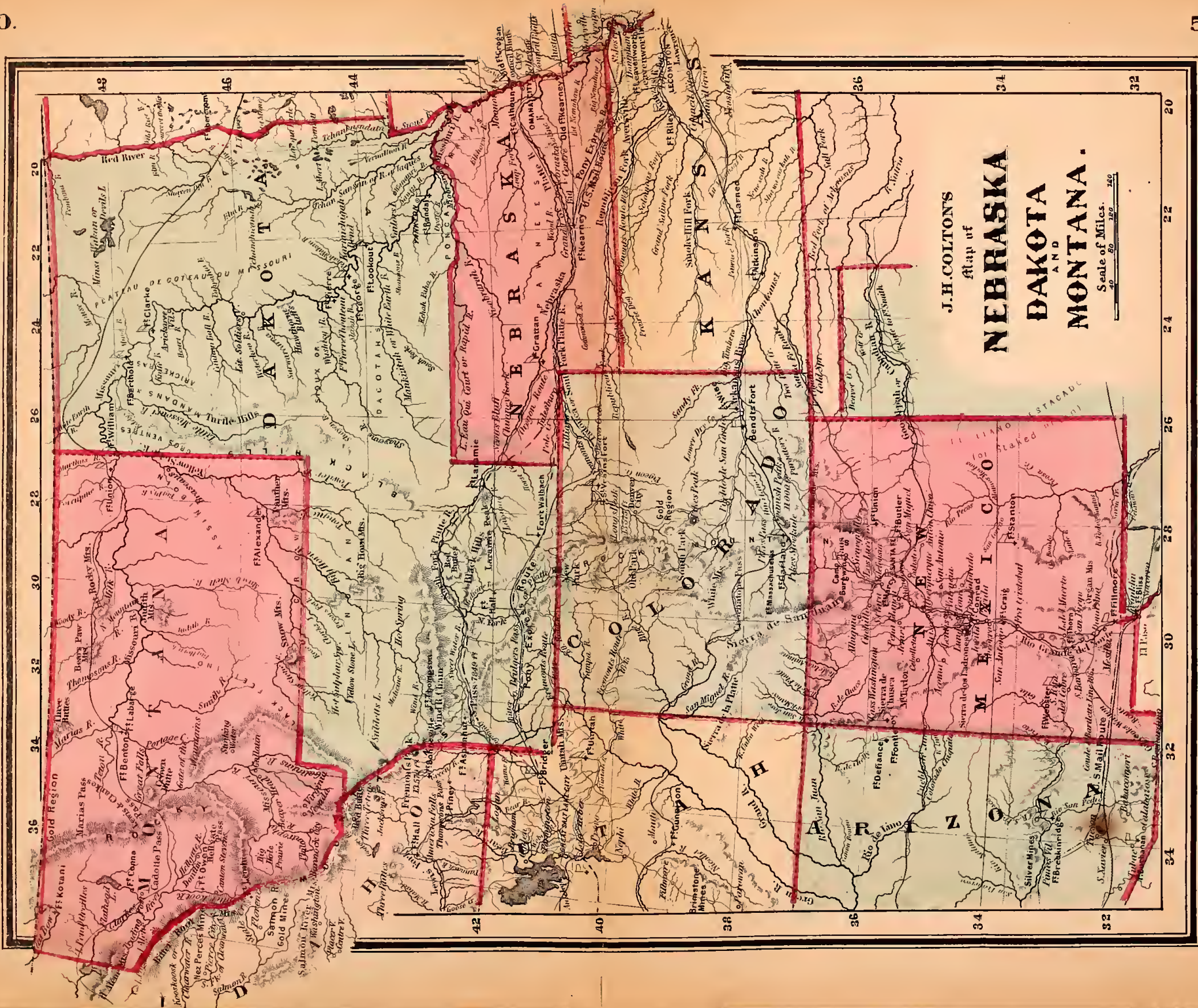
J.H. COLTON'S
Map of
NEBRASKA
DAKOTA
AND
MONTANA.
Scale of Miles.

71.2009.084.07321

COMMON ATLAS OF THE MOON